PP APPROVAL RECORD

Planning Permission

Namakkal district, Tamil Nadu

APPROVAL TYPE
Building Plan

ISSUING AUTHORITY
DTCP

The approval as the planning authority issued it, reproduced in full behind this page.

An approval speaks to what was sanctioned, not to what was built. Completion is a separate record.

Verified RealEstate™
3/350/2 Mettukuppam,
OMR Thoraipakkam,
Chennai 600 097, India

hello@verified.realestate
+91 9996 12 9996
verified.realestate

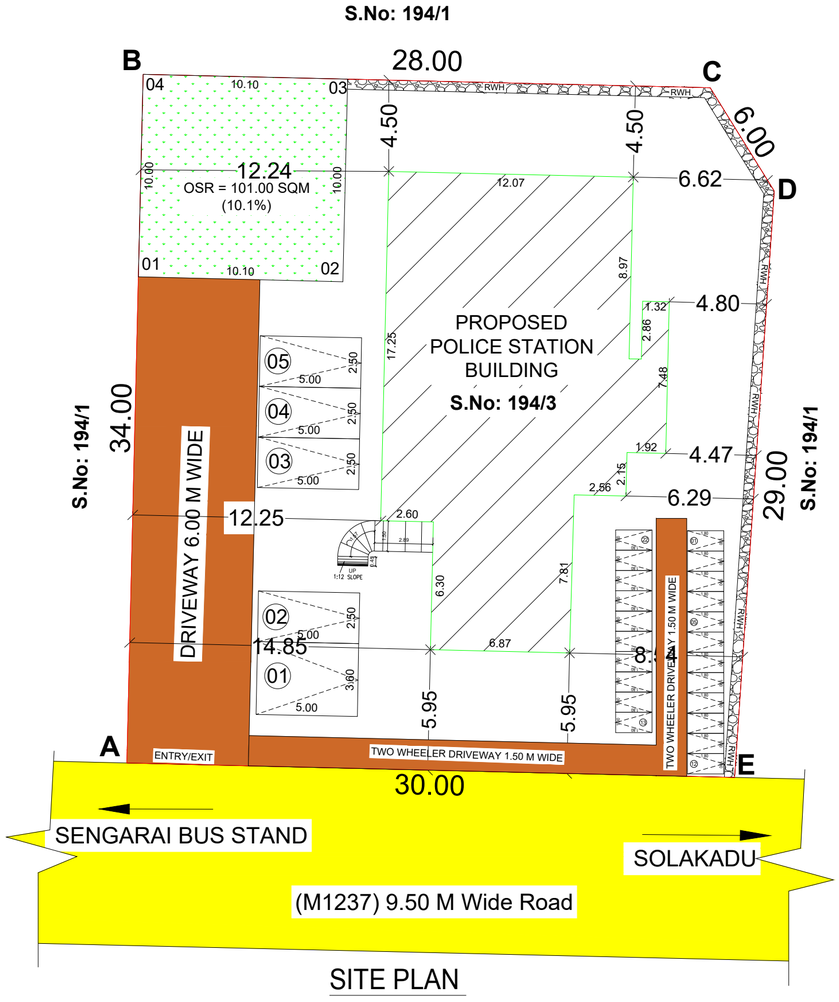

SITE PLAN

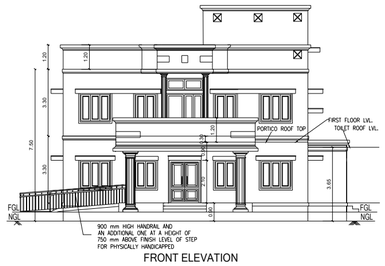

FRONT ELEVATION

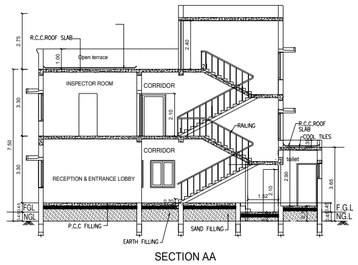

SECTION AA

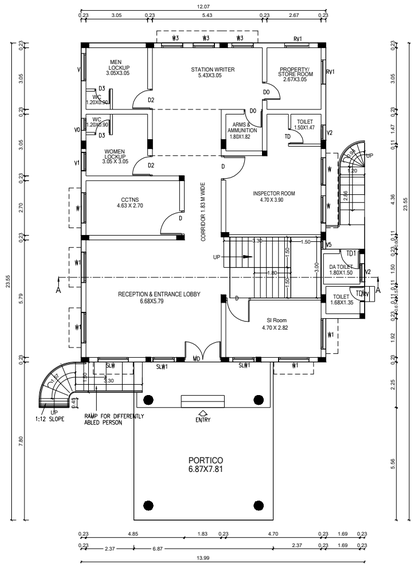

GROUND FLOOR PLAN

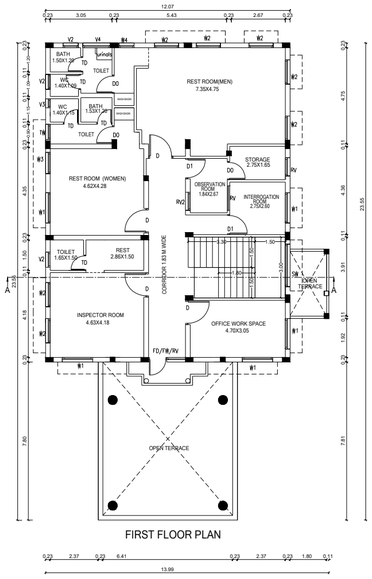

FIRST FLOOR PLAN

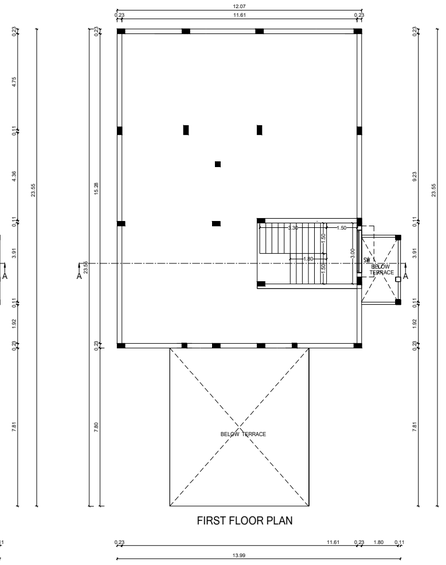

FIRST FLOOR PLAN

TERRACE FLOOR PLAN

OFFICE USE:-

ONLINE APPLICATION No:
SWP/BPA/713835/2025

SITE BOUNDARY EAR MARKED AS 'A to E' AND BUILDING APPROVAL No. SWP/DTCP/NKL/BP No.14/2026

(SWP - ONLINE APPROVAL)

E-SIGNED BY
ASSISTANT DIRECTOR
DISTRICT TOWN AND COUNTRY PLANNING OFFICE
NAMAKKAL DISTRICT

SITE & DETAILED PLAN SHOWING THE PROPOSED CONSTRUCTION OF POLICE STATION BUILDING (G+1) AT S.NO: 194/3, EDAPPULINADU VILLAGE, EDAPPULINADU VILLAGE VILLAGE PANCHAYAT, KOLLIHILLS TALUK, NAMAKKAL DISTRICT.

NAME OF APPLICANT:
INSPECTOR OF POLICE,
SENDAMANGALAM TALUK.

ALL DIMENSION ARE IN METER
SCALE 1:100

AREA STATEMENT:

AREA AS PER DOCUMENT : 1000.00 SQM

BLOCK - 01

FLOOR DETAILS	FSI AREA IN SQM	NON FSI AREA IN SQM	BUILD UP AREA IN SQM
GROUND FLOOR	195.44	53.62	249.06
FIRST FLOOR	190.04	–	190.04
HEAD ROOM	–	17.91	17.91
TOTAL	385.48	71.53	457.01

F.S.I = F.S.I / SITE AREA = 385.48 / 1000.00 = 0.385 < 2.00

PARKING DETAILS:

DESCRIPTION	REQUIRE	PROVIDED
CAR PARKING (Including DA Parking)	04	05
TWO WHEELER PARKING (Including DA Parking)	16	22

SCHEDULE OF JOINERY

TYPE	DESCRIPTION	SIZE
FD	DOOR	0.92X2.10
D	DOOR	1.20X2.10
D0	DOOR	0.90X2.10
TD1, D1	DOOR	1.00X2.10
D2	DOOR(LOCK UP)	1.00X2.10
D3, TD	DOOR(LOCK UP)	0.75X1.35
W	WINDOW	1.35X1.35
W1	WINDOW	1.50X1.35
W2	WINDOW	1.20X1.35
W3	WINDOW	1.05X1.35
W4	WINDOW	0.75X1.35
TW	TOILET WINDOW	0.75X1.35
SLW	SLIDING WINDOW	1.50X1.35
SLW1	SLIDING WINDOW	1.05X1.35
SW	STAIRCASE WINDOW	2.10X1.35
RV	VENTILATOR	0.90X0.75
RV1	VENTILATOR	1.20X0.75
RV2	VENTILATOR	0.75X0.75
V	VENTILATOR	1.35X0.60
V0	VENTILATOR	0.60X0.60
V1	VENTILATOR	0.90X0.60
V2	VENTILATOR	0.75X0.75
V3	VENTILATOR	0.45X0.75
V4	VENTILATOR	1.35X0.75
V5	VENTILATOR	0.45X0.75
TD/RV	VENTILATOR	0.75X0.60
RV	VENTILATOR	1.82X0.75

KEY PLAN
SCALE 1:1000

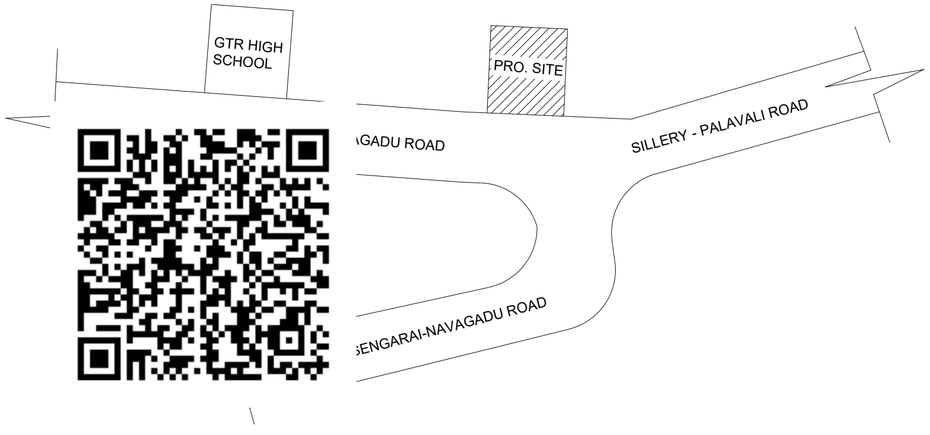

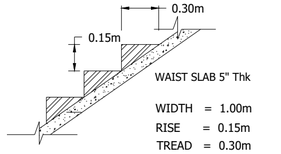

PRO. STAIRCASE DETAIL
(NOT TO SCALE)

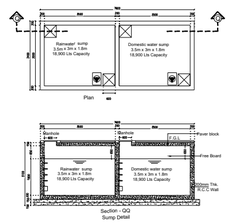

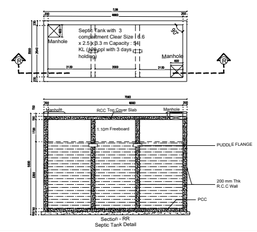

COLUMN & FOOTING DETAIL

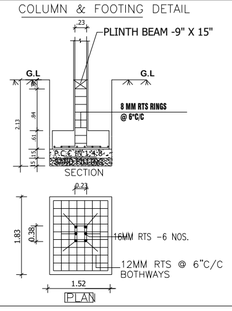

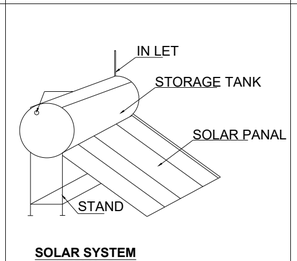

SOLAR SYSTEM
NOT TO SCALE

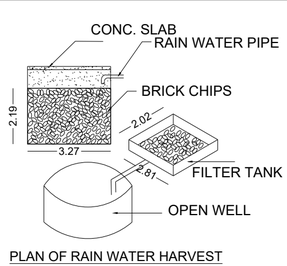

PLAN OF RAIN WATER HARVEST
NOT TO SCALE

COLOR INDEX:

SITE BOUNDARY	
PROPOSED BUILDING	
PROPOSED DRIVEWAY	
EXISTING ROAD	
OSR	

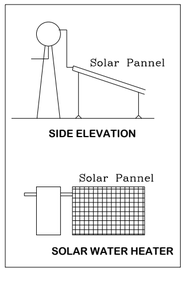

APPLICANT:-

Inspector of Police
Sendamangalam PS Circle
Namakkal District

ENGINEER:-

Executive Engineer
Tamilnadu Police Housing Corporation Ltd.,
Salem Division, Salem-2

EXECUTING DEPARTMENT (OR) AGENCY:-

TAMILNADU POLICE HOUSING CORPORATION LTD.,
NO:132, E.V.R.SALAI, KILPAUK,
CHENNAI - 600 010.

THE LANDLENS SUITE

Eight ways to know a piece of land before you pay for it.

This report covers one part of the picture. These cover the rest, drawn from the same government records, for any property in Tamil Nadu.

LandLens One
Ask anything about a property and get an answer grounded in live government records, with the sources shown.
/landlens/one

Verify My Land
Every record check run on one property and returned as a single report.
/landlens/verify-my-land

Legal Opinion
An advocate's written opinion on the title, built on the records we pull for it.
/landlens

One Map
Every layer on one map: the parcel, its boundary, zoning, water bodies and what sits around it.
/landlens/one/map

PriceMap
What land actually changed hands for around this plot, taken from the registered deeds.
/landlens/pricemap

Build Scope
What you are allowed to build here: floor space, height, coverage and setbacks.
/landlens/build-scope

Property Tracker
Watch a property and hear about it when something new is registered against it.
/landlens/property-tracker

Deal Room
Run the transaction in one place: documents, stamping, signatures and the parties.
/landlens/deal-room

FREE TOOLS · NO ACCOUNT NEEDED

Twenty-four checks you can run yourself, at no cost.

Records and verification

The registers themselves, read for you.

- Encumbrance Certificate
- Patta and Chitta
- Field Measurement Sketch
- EC Analyzer
- Bank charge check
- Court case search
- Seller background check
- Approval check by survey

Value and duty

What it is worth and what it costs to register.

- Guideline value by street
- Guideline value by survey
- Stamp duty and registration fees
- Capital gains
- Floor space index
- Area unit converter

Zoning and land use

What the plan says can happen on this land.

- Land use zone finder
- CMDA land use check
- Coastal regulation zone
- Master plan check
- Water bodies finder
- Airport height clearance

Registers and directories

Who holds it, and which office keeps the record.

- Find your registering office
- Temple property check
- Waqf property check
- RERA register

Every free tool
/tools

Services we run for you
/services

The LandLens suite
/landlens/one

Verified RealEstate™

Every claim in this document traces back to a government record.

- Legal opinions, due diligence and title verification
- Building plan, layout and sub-division approvals
- Completion and occupancy certificates, regularisation
- Escrow, negotiation and NRI property management
- Land survey, soil testing, architecture and construction

Verified RealEstate
3/350/2 Mettukuppam,
OMR Thoraipakkam,
Chennai 600 097, India
hello@verified.realestate
+91 9996 12 9996

Prepared from the registers named on the page each finding sits on. Where a register could not be read, this document says so in its place rather than leaving the gap to be read as a clean result.