PP APPROVAL RECORD

Planning Permission

Namakkal district, Tamil Nadu

APPROVAL TYPE
Building Plan

ISSUING AUTHORITY
DTCP

The approval as the planning authority issued it, reproduced in full behind this page.

An approval speaks to what was sanctioned, not to what was built. Completion is a separate record.

Verified RealEstate™
3/350/2 Mettukuppam,
OMR Thoraipakkam,
Chennai 600 097, India

hello@verified.realestate
+91 9996 12 9996
verified.realestate

PLAN SHOWING THE PROPOSED CONSTRUCTION OF R.C.C. ROOF & G.I. SHEET ROOF FLOOR BUILDING FOR

" INDUSTRIAL (COTTON SPINNING AND WEAVING - MEDIUM AND LARGE SCALE) PURPOSE " IN R.S.F. NO. 156/1A2B2, 156/12, 157/2A2, 157/2B, 157/3A1, 157/3A2, 157/3B, 157/3C, 177/1A, 177/2A2A, AT ELANTHAKUTTAI VILLAGE & PANCHAYAT, KUMARAPALAYAM TALUK, NAMAKKAL DISTRICT.

FOR " S.M.P. WEAVES INDIA PRIVATE LIMITED "

APPLICANT: Mr. P.MURUGESAN,
S/o. PALANISAMY.

G.O.(MS).NO. 154, DATED: 07.10.2025

ORANGE INDUSTRIES

S.NO. 15 – Cotton spinning and weaving (medium and large scale)

JOINERY DETAILS		METRE
RS	ROLLING SHUTTER	3.66 X 2.44
RS1	ROLLING SHUTTER	1.83 X 2.44
DD	DOUBLE DOOR	1.83 X 2.44
D	DOOR	1.00 X 2.44
D1	DOOR	0.76 X 2.13
D2	DOOR	1.22 X 2.44
W	WINDOW	2.13 X 1.83
V	VENTILATOR	2.13 X 1.00
V1	VENTILATOR	1.00 X 0.76

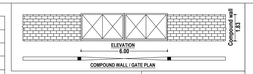

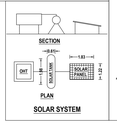

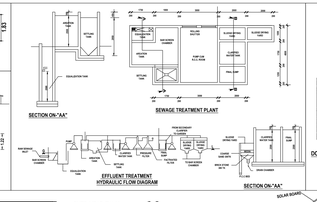

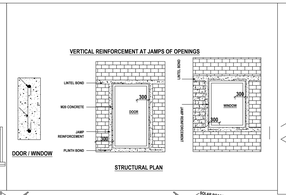

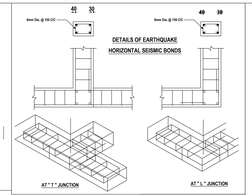

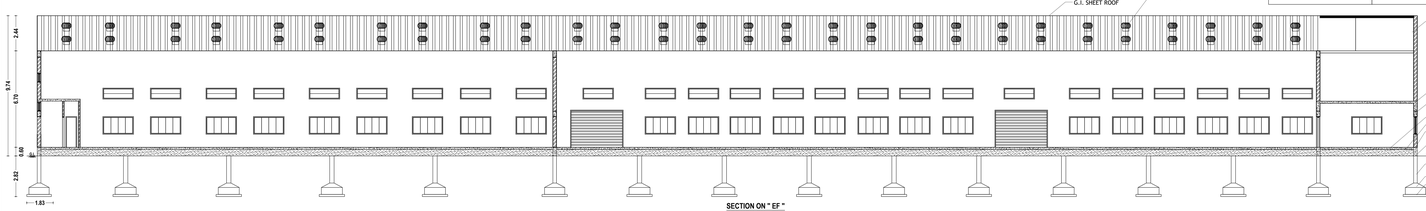

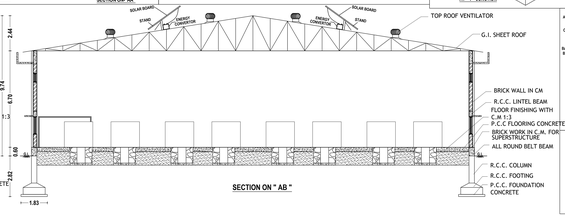

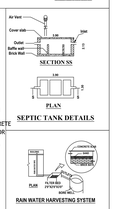

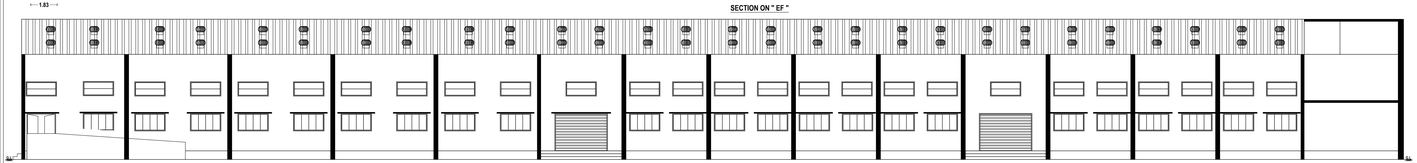

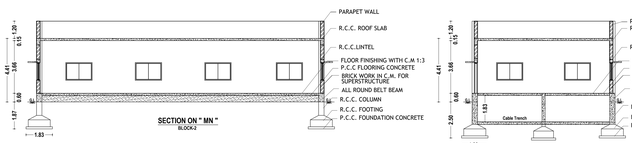

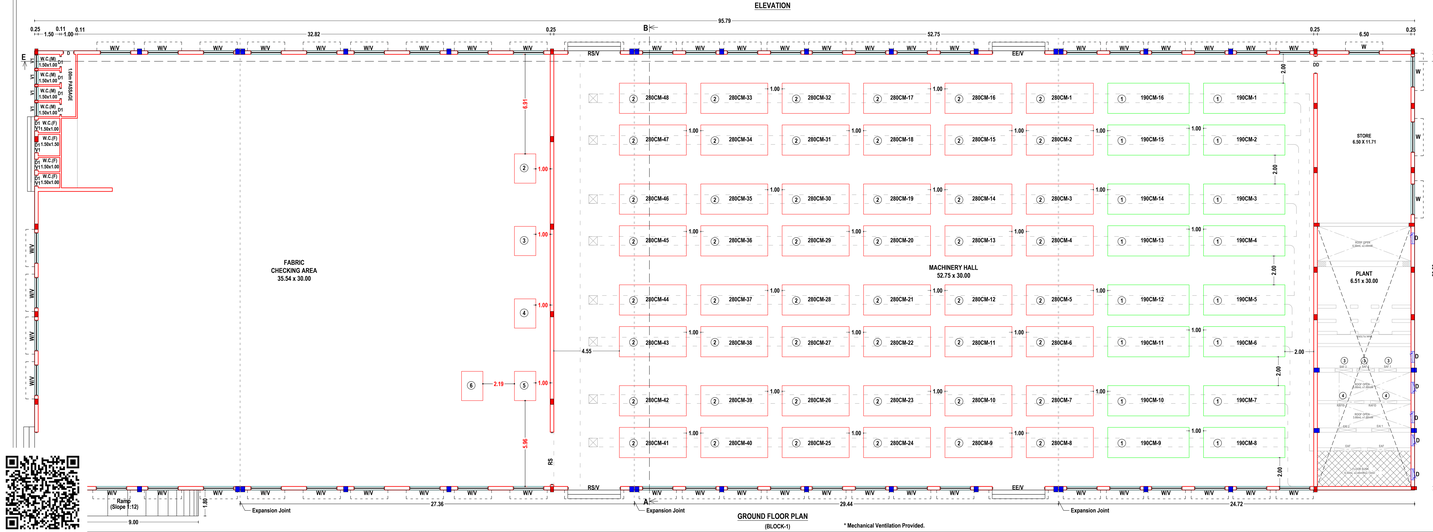

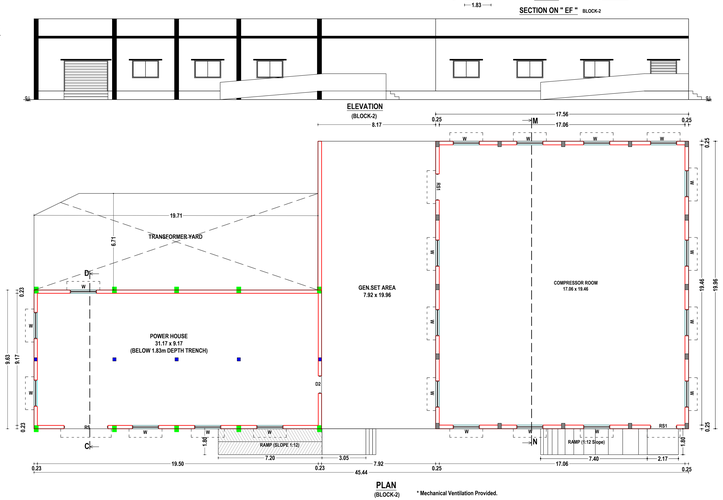

HP DETAILS					
S.NO	MACHINERY NAME	QTY.	EACH	HP
BLOCK - 1				
1	LOOM(190CM) (1 - 16)	16	12.00	192.00
2	LOOM(280CM) (1 - 48)	48	12.00	576.00
3	REWINDING M/c	01	6.00	6.00
4	BALE M/c	01	3.00	3.00
5	ROLLER M/c	01	2.00	2.00
6	SHRINK WARPING M/c	01	2.00	2.00
	LIGHTING LOAD	01	1.00	1.00
NO. OF LABOURS - 20Nos		TOTAL		782.00

BUILDING AREA DETAILS (in Sq.m)			
FLOOR NAME	Net FSI Area [SQ.M]	Non FSI Area [SQ.M]	Total Builtup Area [SQ.M]
BLOCK - 1 - GROUND FLOOR	2921.65	--	2921.65
BLOCK - 2 - GROUND FLOOR	703.33	--	703.33
TOTAL AREA	3624.98	--	3624.98

SCALE 1 : 100
ALL DIMENSIONS ARE IN " METRE "

ONLINE APPLICATION NO. SWP / BPA / 0818768 / 2026

SWP/DTCP/NAMAKKAL/BUILDING PERMISSION NO. 29/2026

SCALE 1 : 100	ALL DIMENSIONS ARE IN " METRE "

APPLICANT

REG. STRUCTURAL ENGINEER	REGISTERED ENGINEER
Er.R.PARAMAGURU, M.E.,A.M.I.E.,A.I.V. REGISTERED STRUCTURAL ENGINEER PG CADD STRUCTURES REG. No : 03 / 2019 / RSE - GR-I / ELPA Ist FLOOR, 334, METTUR ROAD, ERODE - 638 011. email : pgcadd@gmail.com. Mob : 94422 85533.	Er. SAIRAM, M.,B.E., M.Sc(Geo).,MIE., Registered Engineer Grade-I (RE-I). Reg. No: 056/LS/2020/00015 Licensed Building Surveyor. Erode City Municipal Corporation. No: 4, Chokkalingam Street, ERODE - 638001. Cell: 98940 51550

DEPUTY DIRECTOR (I/C)
DIRECTORATE OF TOWN AND COUNTRY PLANNING, NAMAKKAL.

SITE PLAN SHOWING THE PROPOSED CONSTRUCTION OF CONSTRUCTION & INSTALLATION OF MACHINERY OF GALVALUME SHEET ROOF AND R.C.C. ROOF BUILDING FOR " INDUSTRIAL (COTTON SPINNING AND WEAVING - MEDIUM AND LARGE SCALE) PURPOSE " IN R.S.F. NO. 156/1A2B2, 156/12, 157/2A2, 157/2B, 157/3A1, 157/3A2, 157/3B, 157/3C, 177/1A, 177/2A2A, AT ELANTHAKUTTAI VILLAGE & PANCHAYAT, KUMARAPALAYAM TALUK, NAMAKKAL DISTRICT.

APPLICANT:

Mr. P.MURUGESAN,

S/o. PALANISAMY.

FOR " S.M.P. WEAVES INDIA PRIVATE LIMITED "

G.O.(MS).NO. 154, DATED: 07.10.2025

ORANGE INDUSTRIES

S.NO. 15 – Cotton spinning and weaving (medium and large scale)

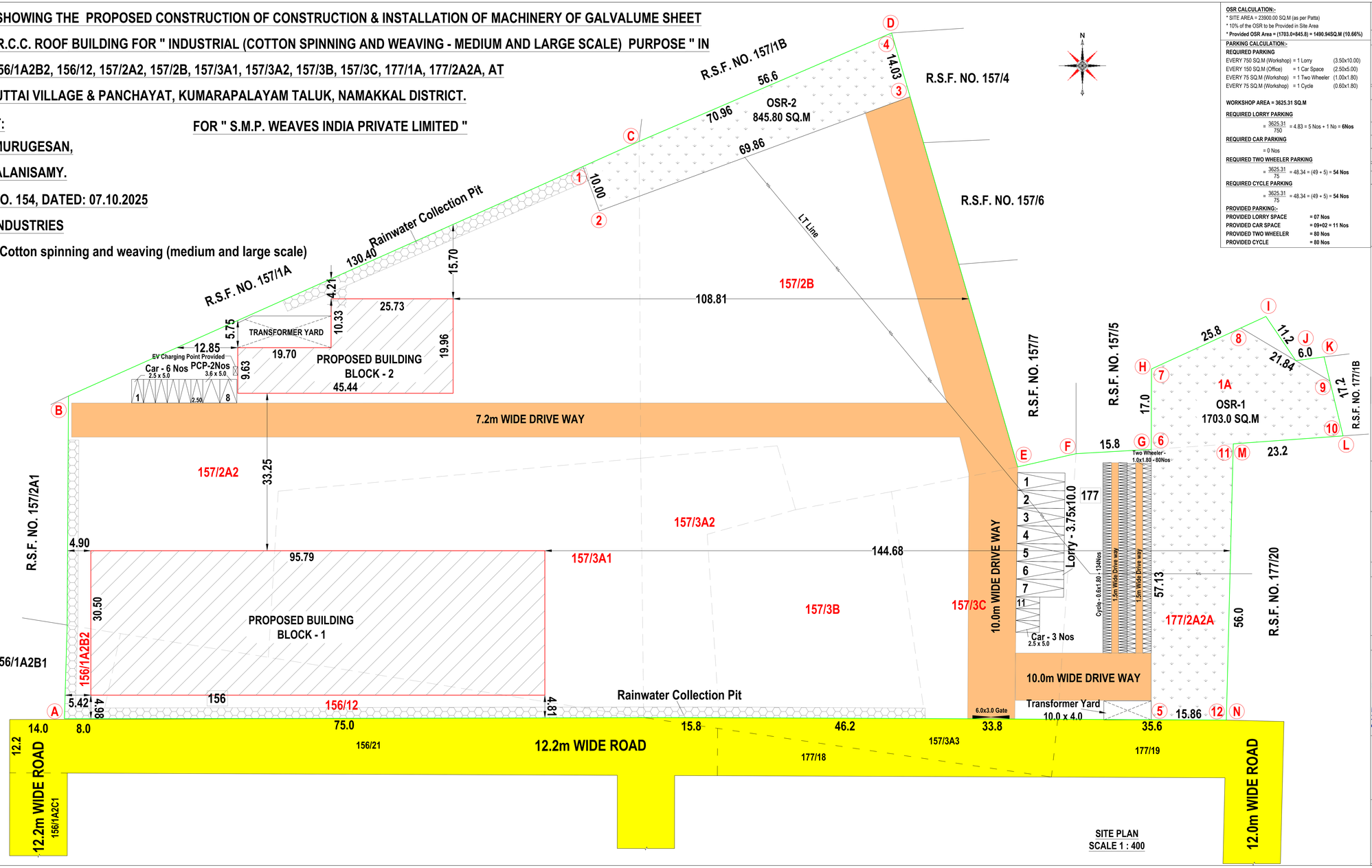

SITE PLAN
SCALE 1 : 400

OSR CALCULATION:-

* SITE AREA = 23900.00 SQ.M (as per Patta)
* 10% of the OSR to be Provided in Site Area
* **Provided OSR Area = (1703.0+845.8) = 1490.94SQ.M (10.66%)**

PARKING CALCULATION:-

REQUIRED PARKING

EVERY 750 SQ.M (Workshop)	= 1 Lorry	(3.50x10.00)
EVERY 150 SQ.M (Office)	= 1 Car Space	(2.50x5.00)
EVERY 75 SQ.M (Workshop)	= 1 Two Wheeler	(1.00x1.80)
EVERY 75 SQ.M (Workshop)	= 1 Cycle	(0.60x1.80)

WORKSHOP AREA = 3625.31 SQ.M

REQUIRED LORRY PARKING

= $\frac{3625.31}{750}$ = 4.83 = 5 Nos + 1 No = **6Nos**

REQUIRED CAR PARKING

= 0 Nos

REQUIRED TWO WHEELER PARKING

= $\frac{3625.31}{75}$ = 48.34 = (49 + 5) = **54 Nos**

REQUIRED CYCLE PARKING

= $\frac{3625.31}{75}$ = 48.34 = (49 + 5) = **54 Nos**

PROVIDED PARKING:-

PROVIDED LORRY SPACE	= 07 Nos
PROVIDED CAR SPACE	= 09+02 = 11 Nos
PROVIDED TWO WHEELER	= 80 Nos
PROVIDED CYCLE	= 80 Nos

AREA STATEMENT

SITE AREA DETAILS (in Sq.m)

TOTAL AREA OF THE SITE [as per Document] (5.90 Acres)	23900.00 SQ.M
TOTAL AREA OF THE SITE [as per Patta]	23900.00 SQ.M
TOTAL AREA OF THE SITE [Super Imposed Plot]	23900.00 SQ.M

BUILDING AREA DETAILS (in Sq.m)

FLOOR NAME	Net FSI Area [SQ.M]	Non FSI Area [SQ.M]	Total Builtup Area [SQ.M]
BLOCK - 1 - GROUND FLOOR	2921.65	--	2921.65
BLOCK - 2 - GROUND FLOOR	703.33	--	703.33
TOTAL AREA	3625.31	--	3625.31

*** HEIGHT OF THE BUILDING = 9.74m**

PLOT COVERAGE = $\frac{3625.31}{23900.00}$ X 100 = 15.20%

FLOOR SPACE INDEX = $\frac{\text{TOTAL FSI AREA}}{\text{SITE AREA}}$ = $\frac{3625.31}{23900.00}$ = 0.152 < 2.00

NOTE:-

* Exhaust Fan to be provided
* Storm Water drainage system to be provided
* Rain Water Harvesting / Conservation of
* Rain Water Structures to be provided
* Bath and wash basin water should be treated and
* Reused for toilet and gardening purpose
* Rain Water Recycling System to be provided
* Fire protecting and fire Extinguisher System
* Emergency Alarm to be provided to be provided as per TNCBDR-2019 Annexure -XV
* Solar Photovoltaic Panels provided
* Lightening protection to be provided
* Solar Assisted Water heating system to be provided
* Solid waste tub to be provided
* Drinking Water Facilities to be provided
* Acoustics, Sound insulation and noise control system to be provided
* Building to be designed for handicapped people

COLOUR INDEX	NOTE:-
SITE BOUNDARY	* Joinerys Should be in High Fire Resistance Material
PROPOSED BUILDING	* Close Circuit Television (CCTV) Unit shall be installed by the Owner of the Building as per Annexure XXI in TNCDBR
EXISTING ROAD	

1 CAR SPACE FOR EVERY 150SQ.M OF OFFICE FLOOR AREA OR PART THEREOF AND **1 TWO WHEELER SPACE** AND **1 CYCLE SPACE FOR EVERY 75SQ.M OF WORKSHOP FLOOR AREA** OR PART THEREOF AND **1 LORRY SPACE FOR EVERY 750SQM OR WORKSHOP FLOOR AREA** OR PART THEREOF

STRUCTURAL

APPLICANT	ENGINEER/LBS
Er.R.PARAMAGURU, M.E.,A.M.I.E.,A.I.V., REGISTERED STRUCTURAL ENGINEER PG CADD STRUCTURES REG. No : 03 / 2019 / RSE - GR-I / ELPA Ist FLOOR, 334, METTUR ROAD, ERODE - 638 011. email : pgcadd@gmail.com. Mob : 94422 85533.	Er. SAIRAM.M,B.E., M.Sc(Env).,MIE., Registered Engineer Grade-I (RE-I) Reg. No: 056/LS/2020/00015 Licensed Building Surveyor, Erode City Municipal Corporation, No: 4, Chokkalingam Street, ERODE - 638001. Cell: 98940 51550

ONLINE APPLICATION NO. SWP / BPA / 0818768 / 2026

SWP/DTCP/NAMAKKAL/BUILDING PERMISSION NO. 29/2026

ASSISTANT DIRECTOR
DISTRICT TOWN AND COUNTRY PLANNING,
NAMAKKAL.

THE LANDLENS SUITE

Eight ways to know a piece of land before you pay for it.

This report covers one part of the picture. These cover the rest, drawn from the same government records, for any property in Tamil Nadu.

LandLens One
Ask anything about a property and get an answer grounded in live government records, with the sources shown.
/landlens/one

Verify My Land
Every record check run on one property and returned as a single report.
/landlens/verify-my-land

Legal Opinion
An advocate's written opinion on the title, built on the records we pull for it.
/landlens

One Map
Every layer on one map: the parcel, its boundary, zoning, water bodies and what sits around it.
/landlens/one/map

PriceMap
What land actually changed hands for around this plot, taken from the registered deeds.
/landlens/pricemap

Build Scope
What you are allowed to build here: floor space, height, coverage and setbacks.
/landlens/build-scope

Property Tracker
Watch a property and hear about it when something new is registered against it.
/landlens/property-tracker

Deal Room
Run the transaction in one place: documents, stamping, signatures and the parties.
/landlens/deal-room

FREE TOOLS · NO ACCOUNT NEEDED

Twenty-four checks you can run yourself, at no cost.

Records and verification

The registers themselves, read for you.

- Encumbrance Certificate
- Patta and Chitta
- Field Measurement Sketch
- EC Analyzer
- Bank charge check
- Court case search
- Seller background check
- Approval check by survey

Value and duty

What it is worth and what it costs to register.

- Guideline value by street
- Guideline value by survey
- Stamp duty and registration fees
- Capital gains
- Floor space index
- Area unit converter

Zoning and land use

What the plan says can happen on this land.

- Land use zone finder
- CMDA land use check
- Coastal regulation zone
- Master plan check
- Water bodies finder
- Airport height clearance

Registers and directories

Who holds it, and which office keeps the record.

- Find your registering office
- Temple property check
- Waqf property check
- RERA register

Every free tool
/tools

Services we run for you
/services

The LandLens suite
/landlens/one

Verified RealEstate™

Every claim in this document traces back to a government record.

- Legal opinions, due diligence and title verification
- Building plan, layout and sub-division approvals
- Completion and occupancy certificates, regularisation
- Escrow, negotiation and NRI property management
- Land survey, soil testing, architecture and construction

Verified RealEstate
3/350/2 Mettukuppam,
OMR Thoraipakkam,
Chennai 600 097, India
hello@verified.realestate
+91 9996 12 9996

Prepared from the registers named on the page each finding sits on. Where a register could not be read, this document says so in its place rather than leaving the gap to be read as a clean result.