Verified RealEstate™

REFERENCE
007/2026-2027

ISSUED
09 May 2026

PP APPROVAL RECORD

Planning Permission

Namakkal district, Tamil Nadu

APPROVAL TYPE
Building Plan

ISSUING AUTHORITY
Rural Panchayat

The approval as the planning authority issued it, reproduced in full behind this page.

An approval speaks to what was sanctioned, not to what was built. Completion is a separate record.

Verified RealEstate™
3/350/2 Mettukuppam,
OMR Thoraipakkam,
Chennai 600 097, India

hello@verified.realestate
+91 9996 12 9996
verified.realestate

DIGITALLY VERIFIED RECORD

SHEET NO : 01/02

Plan Showing the Proposed RCC Terraced Ground Floor Dwelling House Construction at New S.F.No: 414/1A-part, & 414/3B1-part, Patta No :1528 & 7487,(Old S.F.No : 414/1-part & 414/3-part), Komarapalayam Amani Village, Thattankuttai Panchayat, Kavadiyankadu, Kallankattuvalasu, Komarapalayam Taluk, Namakkal District.

Applicants:

1.Thiru.T.S.GOWRI SHAANKAR,
S/o.Thiru.Sakthivel.
2.Thiru.S.MAKESWARAN,
S/o.Thiru.Sakthivel.

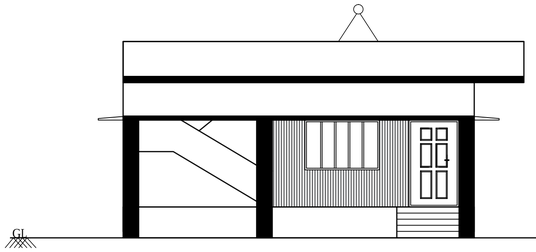

ELEVATION

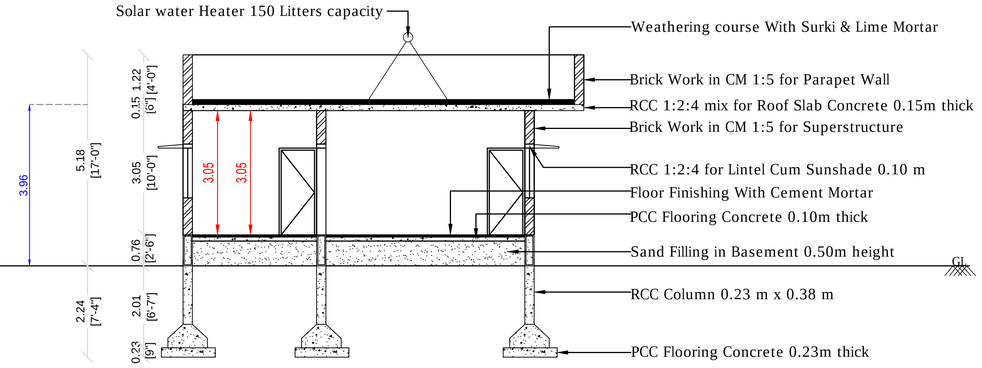

SECTION ON "AB"

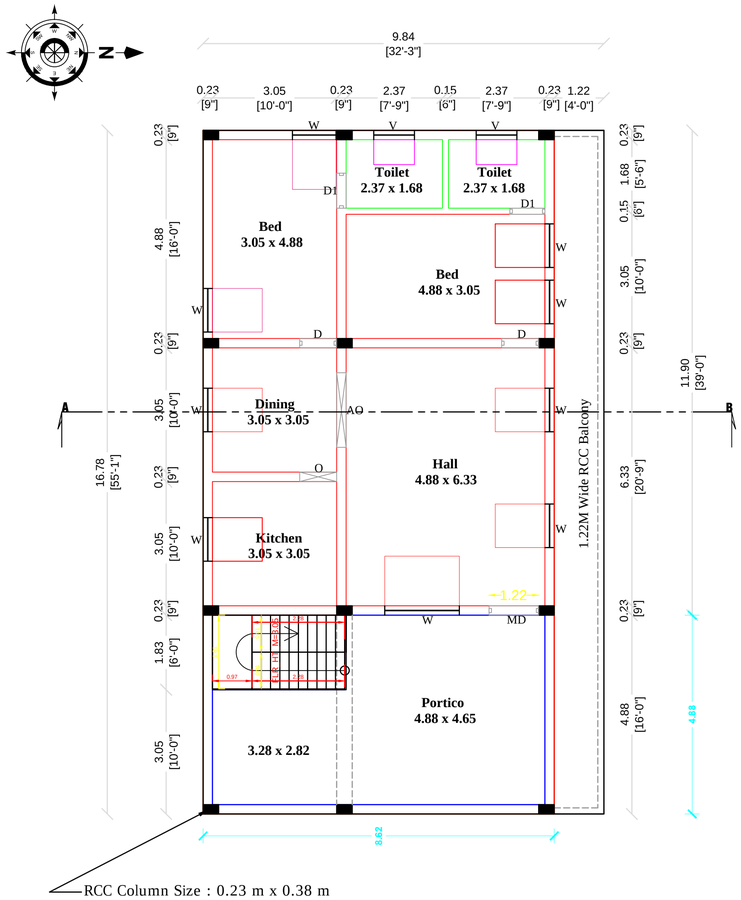

PROPOSED GROUND FLOOR PLAN

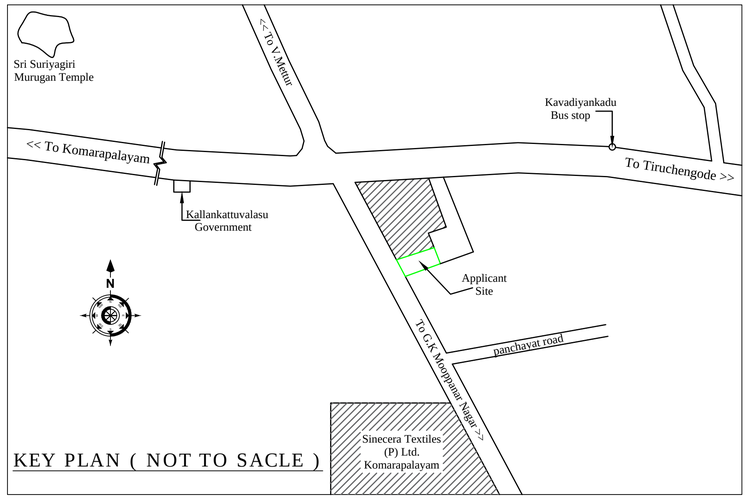

KEY PLAN (NOT TO SACLE)

AREA DETAILS

DESCRIPTION	SQ.M	SQ.FT
Area of the Applicant Document (Document No : 2916/2008 & 7402/2015) 0.73 Acre + 0.1675 Acre = 0.8975 Acre	3632.06	39095.10
Area of the Taken Site	353.41	3804.07
Area of the Proposed RCC Building in G.F	165.11	1777.23
Area of the Open space	188.30	2026.84
Carpet area of the Proposed RCC Building in G.F	79.25	853.04

JOINERY DETAILS

Main Door	MD	1.52 x 2.13 (5'0" x 7'0")	Door	D	0.91 x 2.13 (3'0" x 7'0")
Door	D1	0.76 x 2.13 (2'6" x 7'0")	Window	W	1.83 x 1.37 (6'0" x 4'6")
Window	W1	1.00 x 1.22 (3'3" x 4'0")	Ventilator	V	0.91 x 0.61 (3'0" x 2'0")
Opening	O	0.91 x 2.13 (3'0" x 7'0")	Opening	AO	1.22 x 2.13 (4'0" x 7'0")

SCALE - 1:100

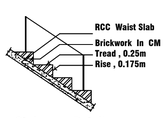

Staircase Details

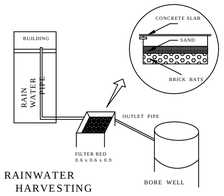

RAINWATER HARVESTING SUMP

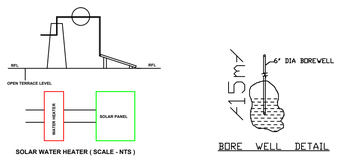

SOLAR WATER HEATER (SCALE - NTS)

BORE WELL DETAIL

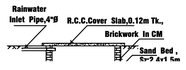

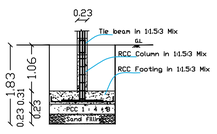

CROSS SECTION ON 'C - C'

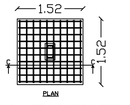

COLOUMN FOUNDATION DETAILS

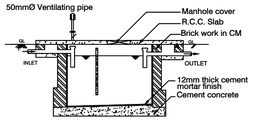

Longitudinal Section

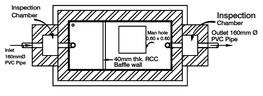

Plan of Septic tank

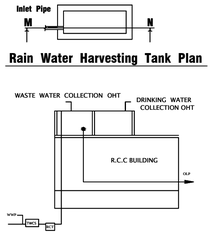

Rain Water Harvesting Tank Plan

FLOW DIAGRAM OF WASTE WATER RECYLING & REUSE

DOCUMENT NO : 2916/2008,

Date : 10/06/2008

DOCUMENT NO : 7402/2015,

Date : 24/11/2015

PLOT COVERAGE = $\frac{165.11}{353.41}$ x 100 = 46.72%

F.S.I = $\frac{165.11}{353.41}$ X 0.467< 2

INDEX:-

- APPLICANT SITE BOUNDARY SHOWN IN
- PROPOSED BUILDING SHOWN IN
- RWHS SHOWN IN
- ROAD SHOWN IN

ALL DIMENSIONS ARE IN "METER"

ALL ROOMS ARE HAVING SUFFICIENT "VENTILATION"

U DROP WILL BE PROVIDED IN THE OUTLET COLLECTION TANK WATER WILL BE REUSE TOILET & BATH ROOM OUTLET

SOLAR WATER HEATER SYSTEM OF 180LIT CAPACITY IS TO BE PROVIDED (1NOS)

APPLICANT	ENGINEER
1. 2.	Er. V. VELU. B.E., Civil VSA Promoters & Construction Sree Sarvam Business Park, Salem Main Road, (Near Federal Bank), Oppsite Power Office, Komarapalayam - 638 183. Cell : 63817 35043, 98658 85289

SHEET NO : 02/02

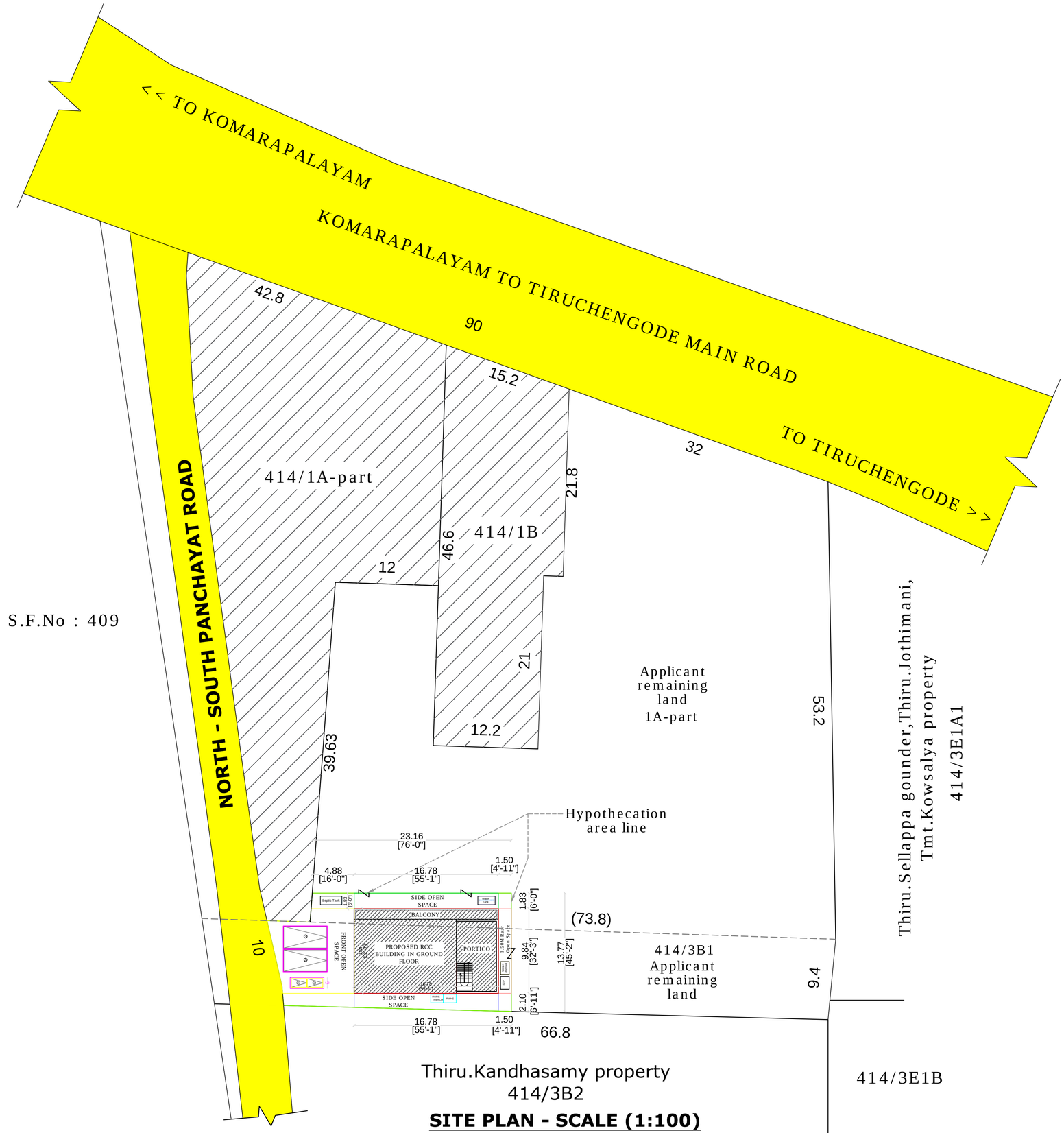

SITE PLAN - SCALE (1:100)

Plan Showing the Proposed RCC Terraced Ground Floor Dwelling House Construction at New S.F.No: 414/1A-part, & 414/3B1-part, Patta No : 1528 & 7487, (Old S.F.No : 414/1-part & 414/3-part), Komarapalayam Amani Village, Thattankuttai Panchayat, Kavadiyankadu, Kallankattuvalasu, Komarapalayam Taluk, Namakkal District.

Applicants:

1.Thiru.T.S.GOWRI SHAANKAR,
S/o.Thiru.Sakthivel.
2.Thiru.S.MAKESWARAN,
S/o.Thiru.Sakthivel.

ALL DIMENSIONS ARE IN "METRE AND FEET"

ALL ROOMS ARE HAVING SUFFICIENT "VENTILATION"

INDEX:-

APPLICANT SITE BOUNDARY SHOWN IN
PROPOSED BUILDING SHOWN IN
RWHS SHOWN IN

SCALE - 1:100

APPLICANT	ENGINEER
1. 2.	Er. V. VELU. B.E., Civil VSA Promoters & Construction Sree Sarvam Business Park, Salem Main Road, (Near Federal Bank), Oppsite Power Office, Komarapalayam - 638 183. Cell : 63817 35043, 98658 85289

THE LANDLENS SUITE

Eight ways to know a piece of land before you pay for it.

This report covers one part of the picture. These cover the rest, drawn from the same government records, for any property in Tamil Nadu.

LandLens One
Ask anything about a property and get an answer grounded in live government records, with the sources shown.
/landlens/one

Verify My Land
Every record check run on one property and returned as a single report.
/landlens/verify-my-land

Legal Opinion
An advocate's written opinion on the title, built on the records we pull for it.
/landlens

One Map
Every layer on one map: the parcel, its boundary, zoning, water bodies and what sits around it.
/landlens/one/map

PriceMap
What land actually changed hands for around this plot, taken from the registered deeds.
/landlens/pricemap

Build Scope
What you are allowed to build here: floor space, height, coverage and setbacks.
/landlens/build-scope

Property Tracker
Watch a property and hear about it when something new is registered against it.
/landlens/property-tracker

Deal Room
Run the transaction in one place: documents, stamping, signatures and the parties.
/landlens/deal-room

hello@verified.realestate · +91 9996 12 9996

FREE TOOLS · NO ACCOUNT NEEDED

Twenty-four checks you can run yourself, at no cost.

Records and verification

The registers themselves, read for you.

- Encumbrance Certificate
- Patta and Chitta
- Field Measurement Sketch
- EC Analyzer
- Bank charge check
- Court case search
- Seller background check
- Approval check by survey

Value and duty

What it is worth and what it costs to register.

- Guideline value by street
- Guideline value by survey
- Stamp duty and registration fees
- Capital gains
- Floor space index
- Area unit converter

Zoning and land use

What the plan says can happen on this land.

- Land use zone finder
- CMDA land use check
- Coastal regulation zone
- Master plan check
- Water bodies finder
- Airport height clearance

Registers and directories

Who holds it, and which office keeps the record.

- Find your registering office
- Temple property check
- Waqf property check
- RERA register

Every free tool
/tools

Services we run for you
/services

The LandLens suite
/landlens/one

Verified RealEstate™

Every claim in this document traces back to a government record.

- Legal opinions, due diligence and title verification
- Building plan, layout and sub-division approvals
- Completion and occupancy certificates, regularisation
- Escrow, negotiation and NRI property management
- Land survey, soil testing, architecture and construction

Verified RealEstate
3/350/2 Mettukuppam,
OMR Thoraipakkam,
Chennai 600 097, India
hello@verified.realestate
+91 9996 12 9996

Prepared from the registers named on the page each finding sits on. Where a register could not be read, this document says so in its place rather than leaving the gap to be read as a clean result.