PP APPROVAL RECORD

# Planning Permission

## Survey 308

Vadakaraiyattur

Namakkal district, Tamil Nadu

APPROVAL TYPE
**Building Plan**

ISSUING AUTHORITY
**Rural Panchayat**

The approval as the planning authority issued it, reproduced in full behind this page.

An approval speaks to what was sanctioned, not to what was built. Completion is a separate record.

Verified RealEstate™

3/350/2 Mettukuppam,
OMR Thoraipakkam,
Chennai 600 097, India

hello@verified.realestate

+91 9996 12 9996

verified.realestate

# PLAN SHOWING THE PROPOSED CONSTRUCTION OF GROUND FLOOR R.C.C. ROOF COMMERCIAL BUILDING AT S.F.No. 308/1D, 308/2A, PATTA No. 4903, VADAGARAIATTUR MELMUGAM VILLAGE AND PANCHAYAT, PARAMATHI VELUR TALUK, NAMAKKAL DISTRICT.

N

**APPLICANT NAME: Mrs. P. THANGAMMAL, W/o. Mr. Periyasamy.**

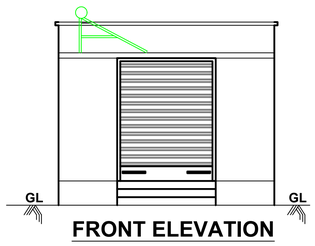


FRONT ELEVATION

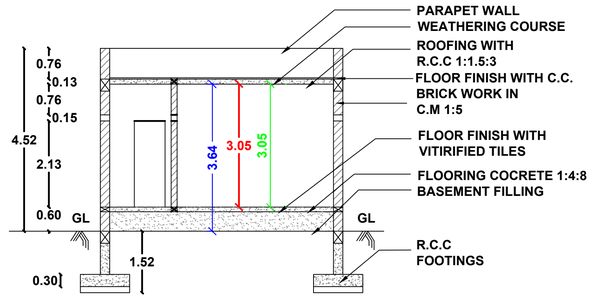


SECTION ON "S S"

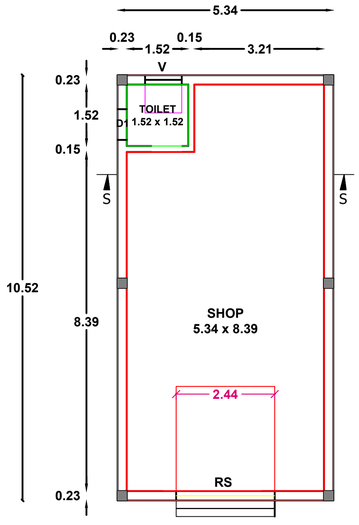


GROUND FLOOR PLAN




TERRACE FLOOR PLAN




TOPO PLAN
11°09'01.1"N 77°53'47.4"E

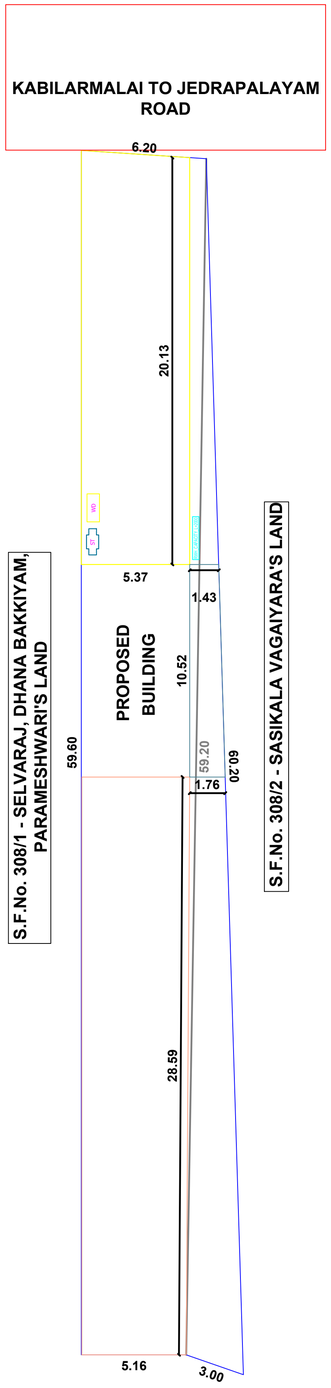


SITE PLAN
(SCALE - 1:200)

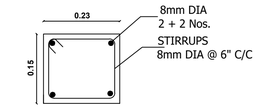


LINTEL BEAM SECTION

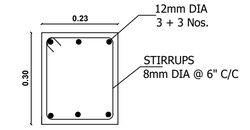


ROOF BEAM SECTION

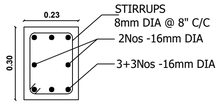


COLUMN PLAN

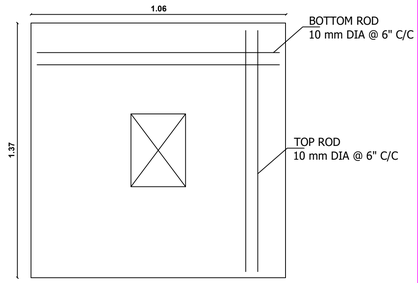


FOOTING PLAN

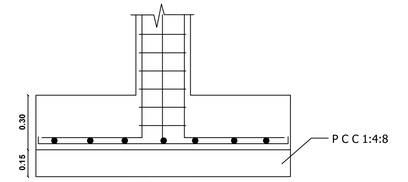


SECTION

| REFERENCE | SQ.FT | SQ.M |
|---|---|---|
| AREA OF THE DOCUMENT | 4929.91 | 458.00 |
| PLINTH AREA OF THE PROPOSED G.F COMMERCIAL BUILDING | 604.72 | 56.18 |
| NET OPEN SPACE | 4325.19 | 401.82 |

**JOINERIES**

| | | | |
|---|---|---|---|
| 1 | RS - SHUTTER | 8'0" x 10'0" | 2.44 x 3.05 |

**SCALE:**

| | |
|---|---|
| PLAN : 1:100 | SITE PLAN: 1:100 |



APPLICANT


A.S. Harshavarthini
Er.A.S.HARSHAVARTHINI B.E. (CIVIL)
CONSULTING CIVIL ENGINEER
4/159, Middle Street, Jedarpalayam
Paramathi Velur Tk., Namakkal Dt. - 637 213
Cell: 84387 40494, 80129 61197


REGISTERED ENGINEER




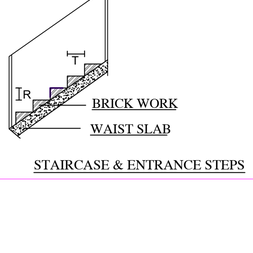


STAIRCASE & ENTRANCE STEPS

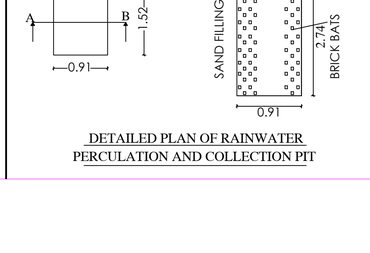


DETAILED PLAN OF RAINWATER PERCULATION AND COLLECTION PIT

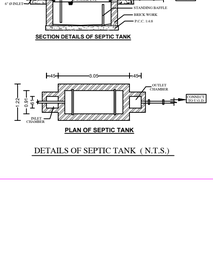


DETAILS OF SEPTIC TANK ( N.T.S.)

THE LANDLENS SUITE

# Eight ways to know a piece of land before you pay for it.

This report covers one part of the picture. These cover the rest, drawn from the same government records, for any property in Tamil Nadu.

### LandLens One
Ask anything about a property and get an answer grounded in live government records, with the sources shown.
**/landlens/one**

### Verify My Land
Every record check run on one property and returned as a single report.
**/landlens/verify-my-land**

### Legal Opinion
An advocate's written opinion on the title, built on the records we pull for it.
**/landlens**

### One Map
Every layer on one map: the parcel, its boundary, zoning, water bodies and what sits around it.
**/landlens/one/map**

### PriceMap
What land actually changed hands for around this plot, taken from the registered deeds.
**/landlens/pricemap**

### Build Scope
What you are allowed to build here: floor space, height, coverage and setbacks.
**/landlens/build-scope**

### Property Tracker
Watch a property and hear about it when something new is registered against it.
**/landlens/property-tracker**

### Deal Room
Run the transaction in one place: documents, stamping, signatures and the parties.
**/landlens/deal-room**

FREE TOOLS · NO ACCOUNT NEEDED

# Twenty-four checks you can run yourself, at no cost.

## Records and verification

The registers themselves, read for you.

- Encumbrance Certificate
- Patta and Chitta
- Field Measurement Sketch
- EC Analyzer
- Bank charge check
- Court case search
- Seller background check
- Approval check by survey

## Value and duty

What it is worth and what it costs to register.

- Guideline value by street
- Guideline value by survey
- Stamp duty and registration fees
- Capital gains
- Floor space index
- Area unit converter

## Zoning and land use

What the plan says can happen on this land.

- Land use zone finder
- CMDA land use check
- Coastal regulation zone
- Master plan check
- Water bodies finder
- Airport height clearance

## Registers and directories

Who holds it, and which office keeps the record.

- Find your registering office
- Temple property check
- Waqf property check
- RERA register

**Every free tool**
/tools

**Services we run for you**
/services

**The LandLens suite**
/landlens/one

Verified RealEstate™

# Every claim in this document traces back to a government record.

- Legal opinions, due diligence and title verification
- Building plan, layout and sub-division approvals
- Completion and occupancy certificates, regularisation
- Escrow, negotiation and NRI property management
- Land survey, soil testing, architecture and construction

**Verified RealEstate**
3/350/2 Mettukuppam,
OMR Thoraipakkam,
Chennai 600 097, India
**hello@verified.realestate**
+91 9996 12 9996

Prepared from the registers named on the page each finding sits on. Where a register could not be read, this document says so in its place rather than leaving the gap to be read as a clean result.