PP APPROVAL RECORD

Planning Permission

Survey 188/1A1A1

Vallipuram, Namakkal taluk

Namakkal district, Tamil Nadu

APPROVAL TYPE
Building Plan

ISSUING AUTHORITY
DTCP

The approval as the planning authority issued it, reproduced in full behind this page.

An approval speaks to what was sanctioned, not to what was built. Completion is a separate record.

Verified RealEstate™

3/350/2 Mettukuppam,
OMR Thoraipakkam,
Chennai 600 097, India

hello@verified.realestate

+91 9996 12 9996

verified.realestate

ONLINE APPLICATION No : SWP/BPA/935137/2026 ., DATED : 25/08/2026

SITE AND DETAILED PLAN SHOWING THE PROPOSED CONSTRUCTION OF GI SHEET ROOF AND R.C.C TERRACE ROOF COMMERCIAL OFFICE (GROUND & FIRST FLOOR) BUILDING IN S.F.No.188/1A1A1, VALLIPURAM VILLAGE , NAMAKKAL CITY MUNICIPAL CORPORATION ,NAMAKKAL TALUK, NAMAKKAL DISTRICT.

APPLICANT :

1. Mr.K.S.SARANKUMAR S/o Mr.K.SELVARATHINAM.,
2. Mrs.G.PREETHA W/o Mr.K.S.SARANKUMAR.,

SITE PLAN

Scale 1:100

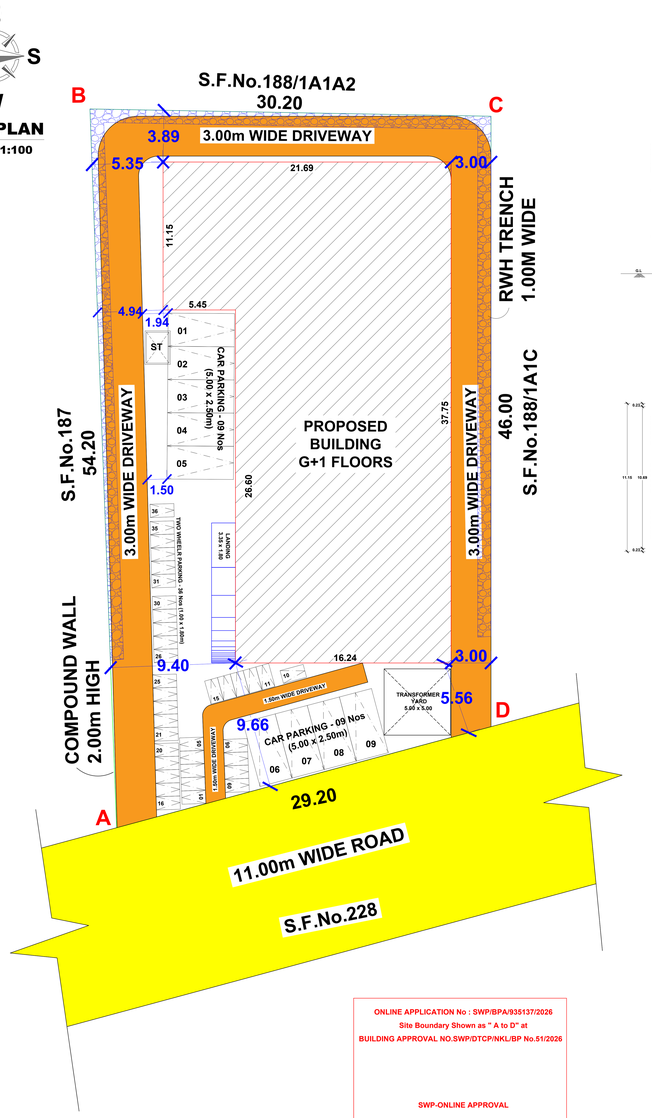

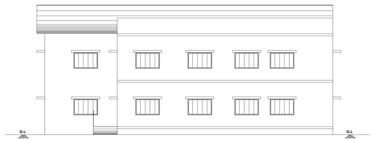

FRONT ELEVATION
(BLOCK - 01)

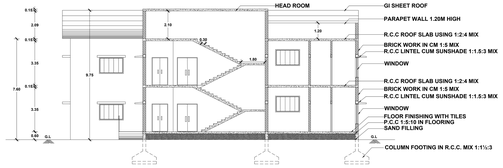

SECTION ON AA
(BLOCK - 01)

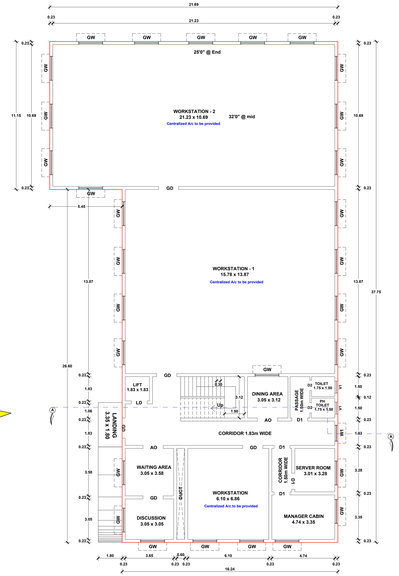

GROUND FLOOR PLAN
(BLOCK - 01)

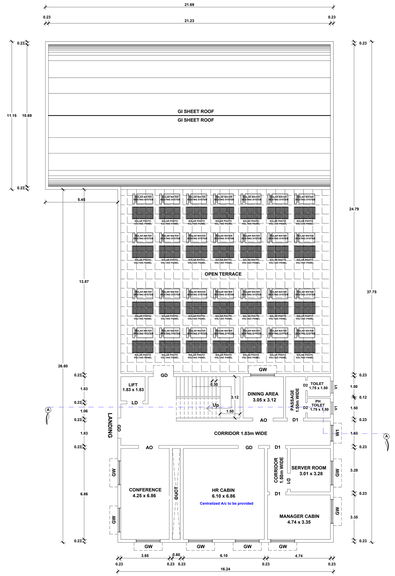

FIRST FLOOR PLAN
(BLOCK - 01)



TERRACE FLOOR PLAN
(BLOCK - 01)

AREA STATEMENT

SHEET No : 1 OF 1

DESCRIPTIONS	Sq.m
SITE AREA :-	
AS PER DEED AREA (35.50 CENTS)	1436.62
AS PER PLR / FMB AREA	1437.00

BUILDING AREA :-

FLOOR NAME	FSI AREA (IN Sq.m)	NON FSI AREA (IN Sq.m)	BUILTUP AREA (IN Sq.m)
BLOCK 01			
GROUND FLOOR	673.80	----	673.80
FIRST FLOOR	206.67	----	206.67
HEAD ROOM	-----	25.39	25.39
LIFT MACHINE ROOM	-----	5.24	5.24
GRAND TOTAL in Sq.M	880.47	30.63	911.10
GRAND TOTAL in Sq.Ft	9477.38	329.70	9807.08

FLOOR SPACE INDEX (F.S.I) :- SCALE 1:100

F.S.I AREA / PLOT AREA = 880.47 / 1436.62 = 0.6129 < 2

ALL DIMENSIONS ARE IN 'METRE'

PLOT COVERAGE (P.C) :-

MAX FLOOR AREA AT ANY FLOOR / PLOT AREA x 100 - 673.80 / 1436.62 x 100 = 46.90 %

JOINERY DETAILS

REFERENCE	DESCRIPTIONS	SIZE (IN METER)
GD	GLAZZED DOOR	1.52 x 2.13
D1	DOOR	1.20 x 2.13
SD	SWING DOOR	0.91 x 2.13
GW	GLAZZED WINDOW	1.83 x 1.20
W1	WINDOW	1.20 x 1.20
V	VENTILATOR	2.44 x 1.83
V1	VENTILATOR	0.91 x 0.60

APPLICANT:-

REGISTERED ENGINEER:-

STRUCTURAL ENGINEER:-

ONLINE APPLICATION No : SWP/BPA/935137/2026
Site Boundary Shown as " A to D" at
BUILDING APPROVAL NO.SWP/DTCP/NKL/BP No.51/2026

SWP-ONLINE APPROVAL

E SIGNED BY
ASSISTANT DIRECTOR
DISTRICT TOWN AND COUNTRY PLANNING OFFICE
NAMAKKAL DISTRICT

COLOUR INDEX

SITE BOUNDRY SHOWN	
PROPOSED BUILDING SHOWN	
DRIVEWAY SHOWN	
EXISTING ROAD SHOWN	

PARKING DETAILS

OFFICE BUILDING

DESCRIPTIONS	REQUIRED	PROVIDED
CAR SLOTS 1 car space for every 100 sq.m of floor area	07 Nos	09 Nos
TWO WHEELERS 1 two wheeler space for every 25 sq.m of class room area	27 Nos	36 Nos
OSR	143.70 Sq.m (10.00 %)	PAID TO DTCP

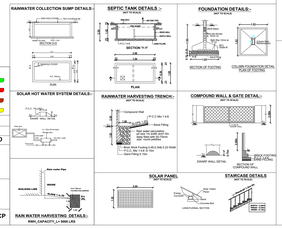

THE LANDLENS SUITE

Eight ways to know a piece of land before you pay for it.

This report covers one part of the picture. These cover the rest, drawn from the same government records, for any property in Tamil Nadu.

LandLens One
Ask anything about a property and get an answer grounded in live government records, with the sources shown.
/landlens/one

Verify My Land
Every record check run on one property and returned as a single report.
/landlens/verify-my-land

Legal Opinion
An advocate's written opinion on the title, built on the records we pull for it.
/landlens

One Map
Every layer on one map: the parcel, its boundary, zoning, water bodies and what sits around it.
/landlens/one/map

PriceMap
What land actually changed hands for around this plot, taken from the registered deeds.
/landlens/pricemap

Build Scope
What you are allowed to build here: floor space, height, coverage and setbacks.
/landlens/build-scope

Property Tracker
Watch a property and hear about it when something new is registered against it.
/landlens/property-tracker

Deal Room
Run the transaction in one place: documents, stamping, signatures and the parties.
/landlens/deal-room

FREE TOOLS · NO ACCOUNT NEEDED

Twenty-four checks you can run yourself, at no cost.

Records and verification

The registers themselves, read for you.

- Encumbrance Certificate
- Patta and Chitta
- Field Measurement Sketch
- EC Analyzer
- Bank charge check
- Court case search
- Seller background check
- Approval check by survey

Value and duty

What it is worth and what it costs to register.

- Guideline value by street
- Guideline value by survey
- Stamp duty and registration fees
- Capital gains
- Floor space index
- Area unit converter

Zoning and land use

What the plan says can happen on this land.

- Land use zone finder
- CMDA land use check
- Coastal regulation zone
- Master plan check
- Water bodies finder
- Airport height clearance

Registers and directories

Who holds it, and which office keeps the record.

- Find your registering office
- Temple property check
- Waqf property check
- RERA register

Every free tool
/tools

Services we run for you
/services

The LandLens suite
/landlens/one

Verified RealEstate™

Every claim in this document traces back to a government record.

- Legal opinions, due diligence and title verification
- Building plan, layout and sub-division approvals
- Completion and occupancy certificates, regularisation
- Escrow, negotiation and NRI property management
- Land survey, soil testing, architecture and construction

Verified RealEstate
3/350/2 Mettukuppam,
OMR Thoraipakkam,
Chennai 600 097, India
hello@verified.realestate
+91 9996 12 9996

Prepared from the registers named on the page each finding sits on. Where a register could not be read, this document says so in its place rather than leaving the gap to be read as a clean result.