PP APPROVAL RECORD

Planning Permission

Survey 186/9 and 2 more

Singalandapuram

Namakkal district, Tamil Nadu

APPROVAL TYPE
Building Plan

ISSUING AUTHORITY
Rural Panchayat

The approval as the planning authority issued it, reproduced in full behind this page.

An approval speaks to what was sanctioned, not to what was built. Completion is a separate record.

Verified RealEstate™

3/350/2 Mettukuppam,
OMR Thoraipakkam,
Chennai 600 097, India

hello@verified.realestate

+91 9996 12 9996

verified.realestate

PLAN SHOWING THE PROPOSED ADDITIONAL CONSTRUCTION OF R.C.C. ROOF RESIDENTIAL BUILDING FOR SECOND FLOOR [OVER THE EXISTING GROUND AND FIRST FLOOR BUILDING] IN D NO.1/118D, S.F.NO:186/9, 186/22, PATTA NO.16613, 16581, PLOT NO'S.3,4, "SRI PILLAIYAR NAGAR", AT SINGALANDAPURAM VILLAGE PANCHAYAT, RASIPURAM - TK, NAMAKKAL - DT.

NAME OF THE APPLICANT : Mr. V.SARAVANAKUMAR, S/O.Mr.VENKATACHALAM.

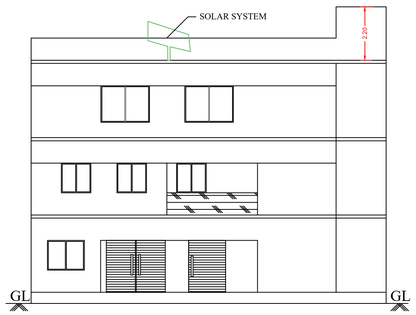

FRONT ELEVATION

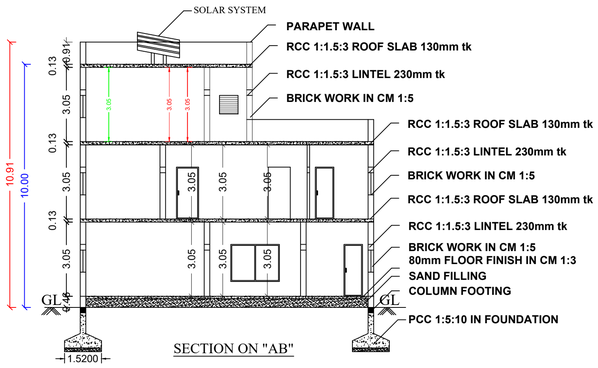

SECTION ON "AB"

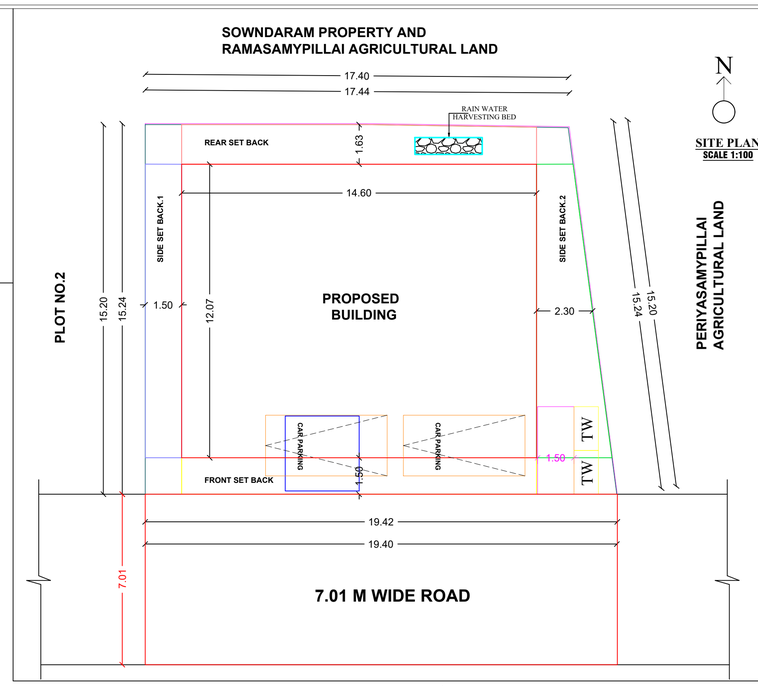

AREA DETAILS:

AREA OF CALCULATION	SQ.FT	SQ.M
TOTAL AREA OF THE SITE (AS PER AOS)	3025.00	281.02
AREA OF SUPER IMPOSED PLOT BOUNDARY	3024.68	281.00
AREA AS PER FMB/PLR	3024.68	281.00
AREA OF RCC PROPOSED SECOND FLOOR BUILDING	818.92	76.08
TOTAL PROPOSED BUILDING AREA	818.92	76.08
AREA OF RCC EXISTING GROUND FLOOR BUILDING	1896.83	176.22
AREA OF RCC EXISTING FIRST FLOOR BUILDING	1896.83	176.22
TOTAL EXISTING BUILDING AREA	3793.66	352.43
TOTAL BUILDING AREA [PROPOSED & EXISTING]	4612.58	428.51
AREA OF OPEN SPACE	1127.85	104.77
CARPET AREA [PROPOSED BUILDING]	540.13	50.18

SCHEDULE OF JOINERIES

REFERENCE		IN FEET	IN METER
MD	MAIN DOOR	3'6"X7'0"	1.07X2.13
D	DOOR	3'0"X7'0"	0.91X2.13
D1	DOOR	2'6"X7'0"	0.76X2.13
O	OPEN	3'0"X7'0"	0.91X2.13
W	WINDOW	5'0"X6'0"	1.52X1.80
W1	WINDOW	4'0"X5'3"	1.22X1.60
W2	WINDOW	4'0"X4'0"	1.22X1.22
V	VENTILATION	2'6"X2'0"	0.82X0.64

PLOT COVERAGE : $\frac{1896.83}{3024.68}$ = 62.71 %

FSI AREA : $\frac{4612.58}{3024.68}$ = 1.52 < 2

ONE DWELLING UNIT

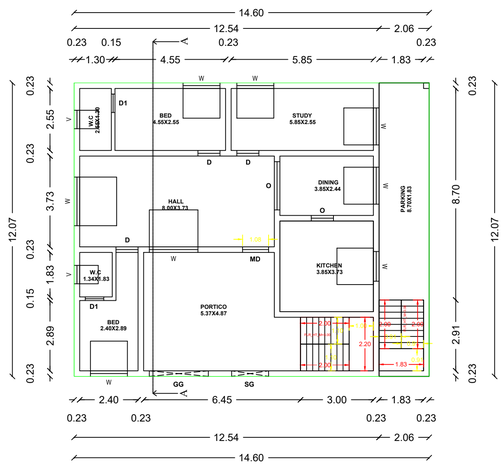

EXISTING GROUND FLOOR PLAN

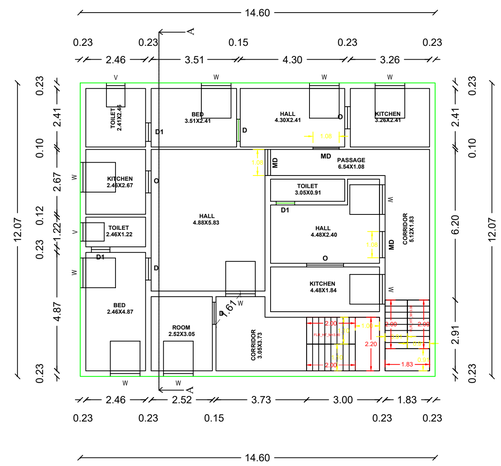

EXISTING FIRST FLOOR PLAN

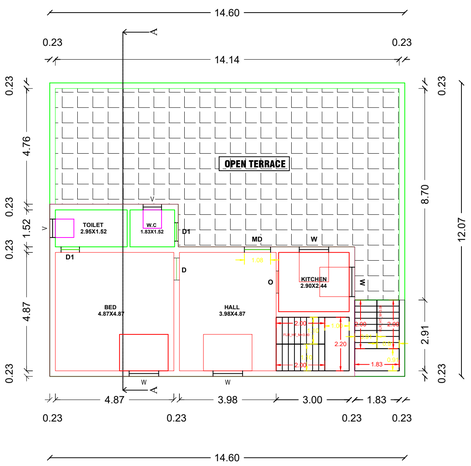

PROPOSED SECOND FLOOR PLAN

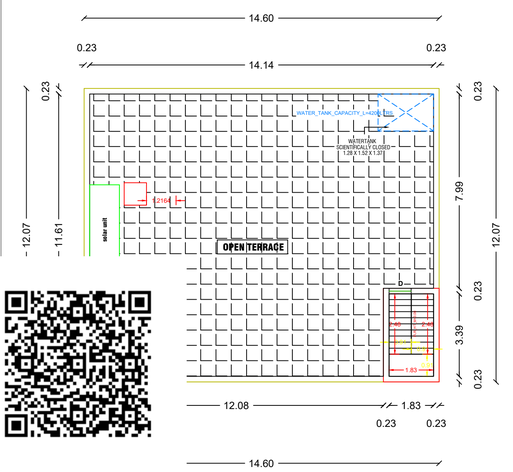

PROPOSED TERRACE FLOOR PLAN

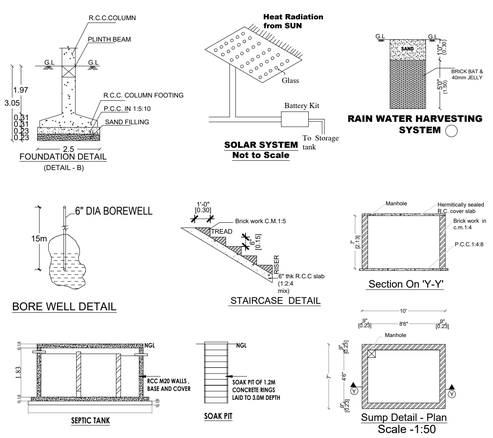

COLORS INDEX:

ROAD SHOWN IN -

BOUNDARY SHOWN IN -

PROPOSED BUILDING SHOWN IN -

ALL DIMENSIONS ARE IN METRE

PLAN INFO
PLOT_AREA_M2=281.02
PLOT_NO=3,4
SURVEY_NO=186/9,186/22
AS_PER_DOCUMENT=281.02
AS_AT_SITE=280.21
FMB_OR_PLR=281.00
SINGLE_FAMILY_BLDG=NO
SECURITY_ZONE=YES
PATTA_NO=16613, 16581
TALUK=RASIPURAM
DISTRICT=NAMAKKAL
CRZ=NO
ACCESS_WIDTH_M=1.50 M
WHETHER_GOVT_OR_AIDED_SCHOOL= NO
AVG_PLOT_DEPTH= 15.20
AVG_PLOT_WIDTH= 17.40
AREA_TYPE=OTHERS
ROAD_WIDTH=7.01 M
ROAD_LENGTH=350
LAND_USE_ZONE = RESIDENTIAL
RWH_DECLARED=YES
OSR_APPLICABLE=NO
IS_APPROVED_LAYOUT=NO
PREMIUM_FSI_REQUIRED=NO
BUILDING_NEAR_TO_RIVER=NO
BUILDING_NEAR_MONUMENT=NO
BUILDING_NEAR_GOVT_BLDG=NO
NOC_FOR_CONSTRUCTION_NEAR_MONUMENT=NO
PROVISION_FOR_GREEN_BUILDINGS_AND_SUSTAINABILITY=NO
FIRE_PROTECTION_AND_FIRE_SAFETY_REQUIREMENTS=YES
NOC_FIRE_DEPT=YES
OSR_SURR_BUYBACK_RETAIN=BUYBACK
IS_SWIMMING_POOL_EXISTS =NO
PREMIUM_FSI_REQUIRED=NO
IF_HERITAGE_TOWN_LESSTHAN_1KM_RADIUS=NO
JURISDICTION_TYPE=PANCHAYAT

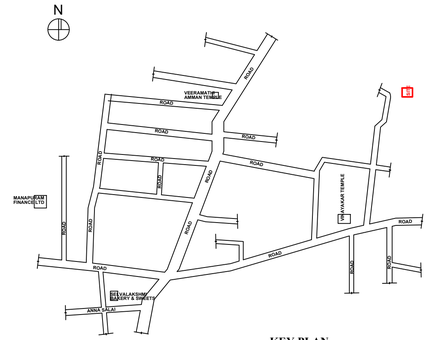

KEY PLAN
NOT TO SCALE

APPLICANT :



(V.SARAVANAKUMAR)

REGISTERED ENGINEER :



A.PRAKASH.D.C.E., B.E.
REGISTERED ENGINEER GRADE-II
Reg.No: 053/LS/2024/00001
ARAVIND ASSOCIATES
104, Town Bank Street, Rasipuram.
CELL: 98943 69921, 90431 74934

THE LANDLENS SUITE

Eight ways to know a piece of land before you pay for it.

This report covers one part of the picture. These cover the rest, drawn from the same government records, for any property in Tamil Nadu.

LandLens One
Ask anything about a property and get an answer grounded in live government records, with the sources shown.
/landlens/one

Verify My Land
Every record check run on one property and returned as a single report.
/landlens/verify-my-land

Legal Opinion
An advocate's written opinion on the title, built on the records we pull for it.
/landlens

One Map
Every layer on one map: the parcel, its boundary, zoning, water bodies and what sits around it.
/landlens/one/map

PriceMap
What land actually changed hands for around this plot, taken from the registered deeds.
/landlens/pricemap

Build Scope
What you are allowed to build here: floor space, height, coverage and setbacks.
/landlens/build-scope

Property Tracker
Watch a property and hear about it when something new is registered against it.
/landlens/property-tracker

Deal Room
Run the transaction in one place: documents, stamping, signatures and the parties.
/landlens/deal-room

FREE TOOLS · NO ACCOUNT NEEDED

Twenty-four checks you can run yourself, at no cost.

Records and verification

The registers themselves, read for you.

- Encumbrance Certificate
- Patta and Chitta
- Field Measurement Sketch
- EC Analyzer
- Bank charge check
- Court case search
- Seller background check
- Approval check by survey

Value and duty

What it is worth and what it costs to register.

- Guideline value by street
- Guideline value by survey
- Stamp duty and registration fees
- Capital gains
- Floor space index
- Area unit converter

Zoning and land use

What the plan says can happen on this land.

- Land use zone finder
- CMDA land use check
- Coastal regulation zone
- Master plan check
- Water bodies finder
- Airport height clearance

Registers and directories

Who holds it, and which office keeps the record.

- Find your registering office
- Temple property check
- Waqf property check
- RERA register

Every free tool
/tools

Services we run for you
/services

The LandLens suite
/landlens/one

Verified RealEstate™

Every claim in this document traces back to a government record.

- Legal opinions, due diligence and title verification
- Building plan, layout and sub-division approvals
- Completion and occupancy certificates, regularisation
- Escrow, negotiation and NRI property management
- Land survey, soil testing, architecture and construction

Verified RealEstate
3/350/2 Mettukuppam,
OMR Thoraipakkam,
Chennai 600 097, India
hello@verified.realestate
+91 9996 12 9996

Prepared from the registers named on the page each finding sits on. Where a register could not be read, this document says so in its place rather than leaving the gap to be read as a clean result.