PP APPROVAL RECORD

Planning Permission

Pudukkottai district, Tamil Nadu

APPROVAL TYPE
Building Plan

ISSUING AUTHORITY
Rural Panchayat

The approval as the planning authority issued it, reproduced in full behind this page.

An approval speaks to what was sanctioned, not to what was built. Completion is a separate record.

MK APPROVAL DRAWING SERVICE - ARANTHANGI-9842297554

PLAN SHOWING THE PROPOSED CONSTRUCTION OF R.C.C ROOF GROUND FLOOR AND FIRST FLOOR RESIDENTIAL BUILDING IN S.F.NO.171/20, PATTA NO.7813, VIGNESHWARA PURAM VILLAGE, OORVANI PANCHAYAT, ARANTHANGI PANCHAYAT UNION & TALUK, PUDUKKOTTAI DISTRICT.

APPLICANT NAME: Mrs. R.SARASWATHI
W/O RAMESH

ALL DIMENSIONS ARE IN METERS

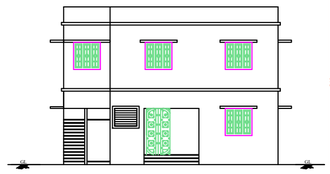

ELEVATION

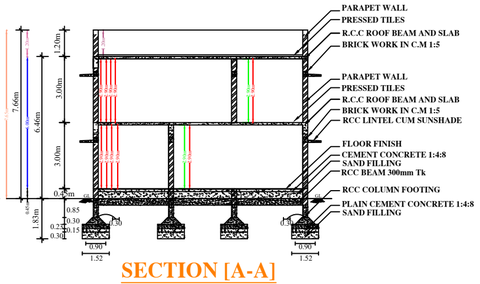

SECTION [A-A]

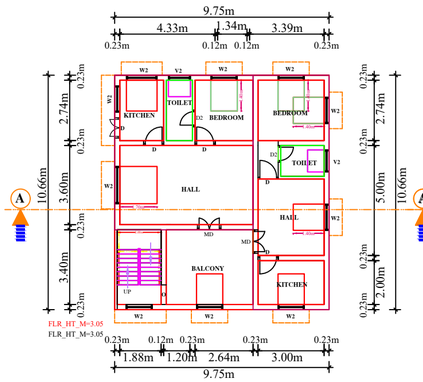

FIRST FLOOR PLAN

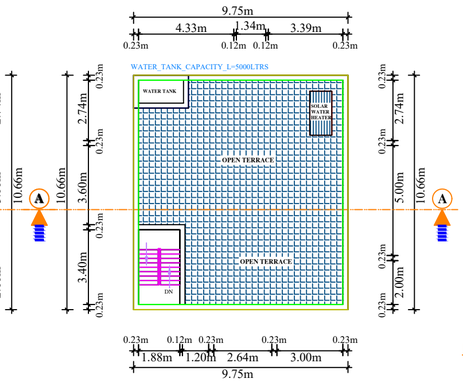

TERRACE PLAN

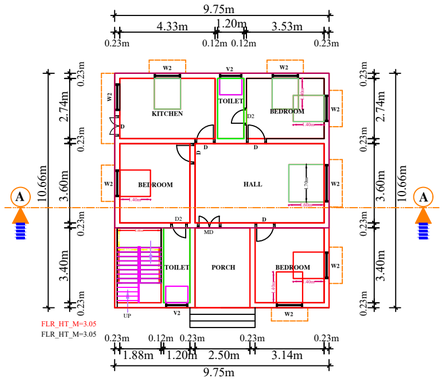

GROUND FLOOR PLAN

SITE PLAN

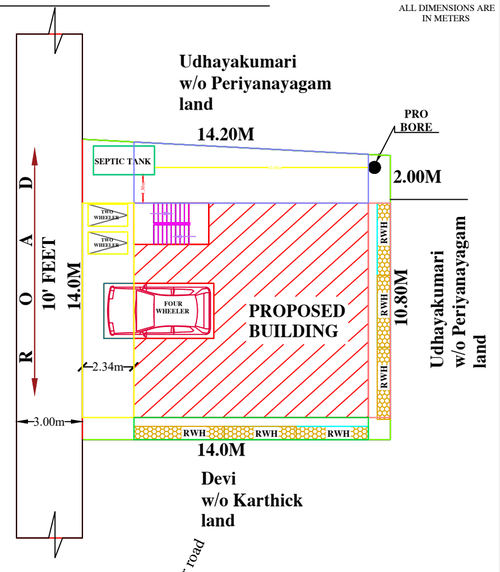

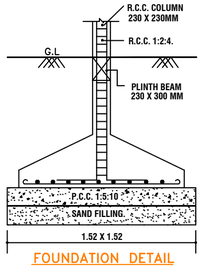

FOUNDATION DETAIL



PLAN OF COLUMN FOUNDATION

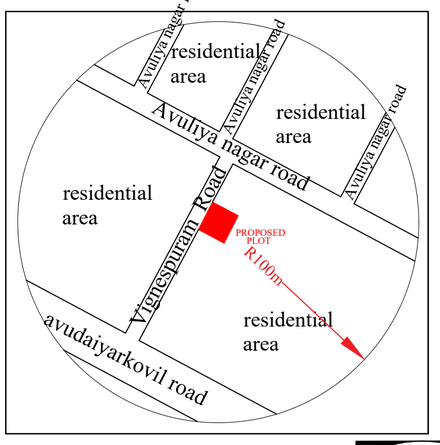

TOPO PLAN

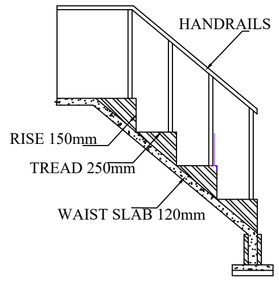

STAIRCASE DETAILS

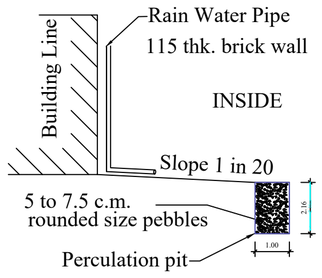

RAIN WATER HARVESTING PERCULATION PIT
RWH_CAPACITY_L=2000LTRS

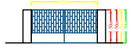

MAIN GATE

WICKET GATE

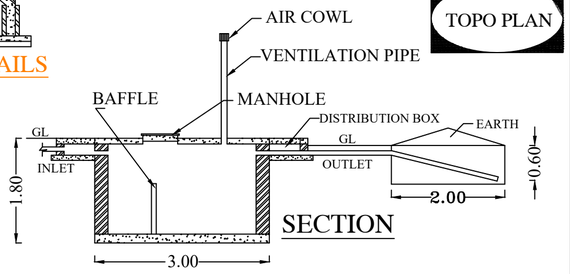

SECTION

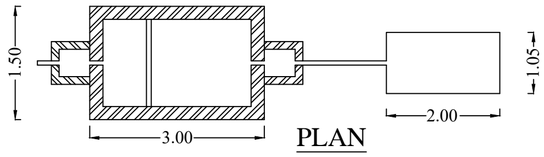

PLAN

SEPTIC TANK DISPERSION TRENCH

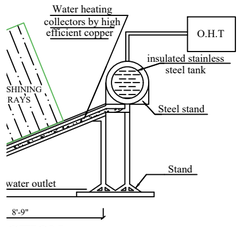

CTION
ATER HEATER

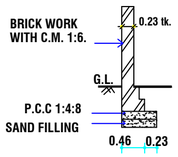

SECTION OF COMPOUND WALL

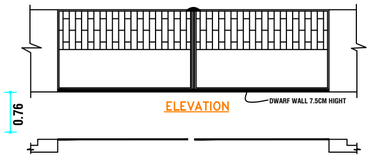

PLAN OF COMPOUND WALL

APPROVAL AUTHORITY

CALCULATION	Sqft	Sqm
AREA OF SITE	2004.00	186.18
PROPOSED "RESIDENTIAL" RCC TERRACED BUILDING		
GROUND FLOOR PLINTH AREA:	1118.80	103.93
FIRST FLOOR PLINTH AREA:	1118.80	103.93
VACANT AREA:	885.20	82.25

PARAMETER	REQ	PRO	RESULT
FLOOR SPACE INDEX	2.00	1.116	ok
PLOT COVERAGE		55.83 %	ok
FRONT SET BACK	1.50	2.34m	ok
SIDE SET BACK (N)	1.00	2.22m	ok
SIDE SET BACK (S)	1.00	1.00m	ok
REAR SET BACK	NIL	1.00m	ok
No.OF DWELLING	8	3	ok
BUILDING HEIGHT	12.0	6.00m	ok

PARKING	Two wheeler	car space
	2	1

STAIRCASE	WIDTH	TREAD	RISE
	1.00M	300MM	150MM

SCHEDULE OF JOINERIES

S.NO	DESCRIPTION	IN METER
1.	MD MAIN DOOR	1.00 x 2.13
2.	GG GRILL GATE	1.00 x 2.13
3.	D PANEL DOOR	0.90 x 2.13
4.	D2 PANEL DOOR	0.75 x 2.13
5.	GW GRILL WINDOW	1.22 x 1.23
6.	W1 WINDOW	0.90 x 1.23
7.	W2 WINDOW	1.23 x 1.23
8.	W3 WINDOW	1.83 x 1.23
9.	W4 WINDOW	2.44 x 1.23
10.	V VENTILATOR	1.83 x 0.75
11.	V2 VENTILATOR	0.90 x 0.75
12.	RS ROLLING SHUTTER	2.50 x 2.40

OWNER

R. Saraswathi

ENGINEER

Er.G.MARIMUTHU,DCE.,
REGISTERED ENGINEER
REG.No:108/LS/2019/00003
Licenced building Surveyor
MK PLANNER'S
No:46/1,valayalkara Street
Near, veeramakaliamman Kovil
ARANTHANGI - 614 616.
Cell. 98422 97554

MK APPROVAL DRAWING SERVICE - ARANTHANGI-9842297554

THE LANDLENS SUITE

Eight ways to know a piece of land before you pay for it.

This report covers one part of the picture. These cover the rest, drawn from the same government records, for any property in Tamil Nadu.

LandLens One
Ask anything about a property and get an answer grounded in live government records, with the sources shown.
/landlens/one

Verify My Land
Every record check run on one property and returned as a single report.
/landlens/verify-my-land

Legal Opinion
An advocate's written opinion on the title, built on the records we pull for it.
/landlens

One Map
Every layer on one map: the parcel, its boundary, zoning, water bodies and what sits around it.
/landlens/one/map

PriceMap
What land actually changed hands for around this plot, taken from the registered deeds.
/landlens/pricemap

Build Scope
What you are allowed to build here: floor space, height, coverage and setbacks.
/landlens/build-scope

Property Tracker
Watch a property and hear about it when something new is registered against it.
/landlens/property-tracker

Deal Room
Run the transaction in one place: documents, stamping, signatures and the parties.
/landlens/deal-room

hello@verified.realestate · +91 9996 12 9996

FREE TOOLS · NO ACCOUNT NEEDED

Twenty-four checks you can run yourself, at no cost.

Records and verification

The registers themselves, read for you.

- Encumbrance Certificate
- Patta and Chitta
- Field Measurement Sketch
- EC Analyzer
- Bank charge check
- Court case search
- Seller background check
- Approval check by survey

Value and duty

What it is worth and what it costs to register.

- Guideline value by street
- Guideline value by survey
- Stamp duty and registration fees
- Capital gains
- Floor space index
- Area unit converter

Zoning and land use

What the plan says can happen on this land.

- Land use zone finder
- CMDA land use check
- Coastal regulation zone
- Master plan check
- Water bodies finder
- Airport height clearance

Registers and directories

Who holds it, and which office keeps the record.

- Find your registering office
- Temple property check
- Waqf property check
- RERA register

Every free tool
/tools

Services we run for you
/services

The LandLens suite
/landlens/one

Verified RealEstate™

Every claim in this document traces back to a government record.

- Legal opinions, due diligence and title verification
- Building plan, layout and sub-division approvals
- Completion and occupancy certificates, regularisation
- Escrow, negotiation and NRI property management
- Land survey, soil testing, architecture and construction

Verified RealEstate
3/350/2 Mettukuppam,
OMR Thoraipakkam,
Chennai 600 097, India
hello@verified.realestate
+91 9996 12 9996

Prepared from the registers named on the page each finding sits on. Where a register could not be read, this document says so in its place rather than leaving the gap to be read as a clean result.