PP APPROVAL RECORD

Planning Permission

Survey 27

Palaiyur

Pudukkottai district, Tamil Nadu

APPROVAL TYPE
Building Plan

ISSUING AUTHORITY
Rural Panchayat

The approval as the planning authority issued it, reproduced in full behind this page.

An approval speaks to what was sanctioned, not to what was built. Completion is a separate record.

Verified RealEstate™

3/350/2 Mettukuppam,
OMR Thoraipakkam,
Chennai 600 097, India

hello@verified.realestate

+91 9996 12 9996

verified.realestate

PLAN SHOWING THE PROPOSED CONSTRUCTION OF R.C.C ROOF RESIDENTIAL BUILDING IN NATHAM PATTA.NO: 259,S.NO: 27/9, KALINGAPPATTI, PALAIYUR VILLAGE & PANCHAYAT, THIRUVARANGULAM PAANCHAYAT UNION, ALANGUDI TALUK,PUDUKKOTTAI DISTRICT.

NAME OF THE OWNER : Mr.I.NELSON , S/o Mr.IRUTHAYASAMY.

COLOR REFERENCE:

- PLOT BOUNDARY -
- EXISTING ROAD -
- PROPOSED BUILDING -
- SITE LOCATION -

AREA STATEMENT OF THE SITE:

DESCRIPTION	SQM	SFT
1). AS PER DOCUMENT	375.00	4037.00
2).AS PER PATTA	375.00	4037.00
3). AS PER THE SITE	375.00	4037.00

AREA STATEMENT OF THE BUILDING:

DESCRIPTION	FSI SQM	NON FSI SQM
GROUND FLOOR	92.89	- - - -
HEIGHT OF THE BUILDING		3.78m

AREA ABSTRACT	SQM	SFT
F.S.I AREA	92.89	1000.00
NON F.S.I AREA	- - - -	- - - -
TOTAL BUILDUP AREA	92.89	1000.00

FLOOR SPACE INDEX (F.S.I):

= F.S.I AREA/ SITE AREA

$= \frac{92.89}{375.00} = 0.248 < 2$

PLOT COVERAGE:

= GROUND FLOOR AREA / SITE AREA

$= \frac{92.89}{375.00} = 0.24 \times 100 = 24\%$

SCHEDULE OF JOINERY	SIZE
MD - MAIN DOOR	1.06m x 2.13m
O - OPEN	1.06m x 2.13m
D1- DOOR	0.91m x 2.13m
D2- DOOR	0.76m x 2.13m
W3-WINDOW	0.91m x 1.22m
W4-WINDOW	1.22m x 1.22m
W5-WINDOW	1.52m x 1.22m
KW4-WINDOW	1.22m x 0.91m
V3-VENTILATOR	0.91m x 0.61m

NOTES:

1).All Dimensions are in Meter.
2).Rain water harvesting system will be Provided.
3).All waste water utilized for Garden.
4).Solar water heater system will be Provided.

(Mr.I.NELSON)
OWNER SIGNATURE

Er. A.P. ANBU, DCE.,
Consulting Engineer,
Registered Engineer - Reg.No.109/LS/2019/00020
ANBU CONSTRUCTION
T.S.No.5829, New J.M.A. Lodge,
Santhanathapuram 4th Street, Pudukkottai - 01.
Cell : 99767 88822, 96555 55288
email : eranbupdk@gmail.com

REGISTERED ENGINEER SIGNATURE



ELEVATION

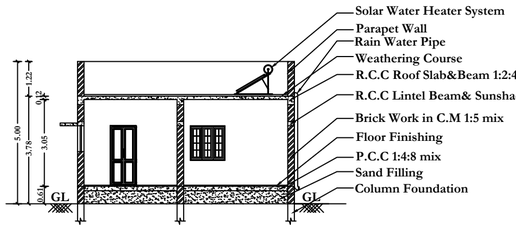

SECTION ON -AB



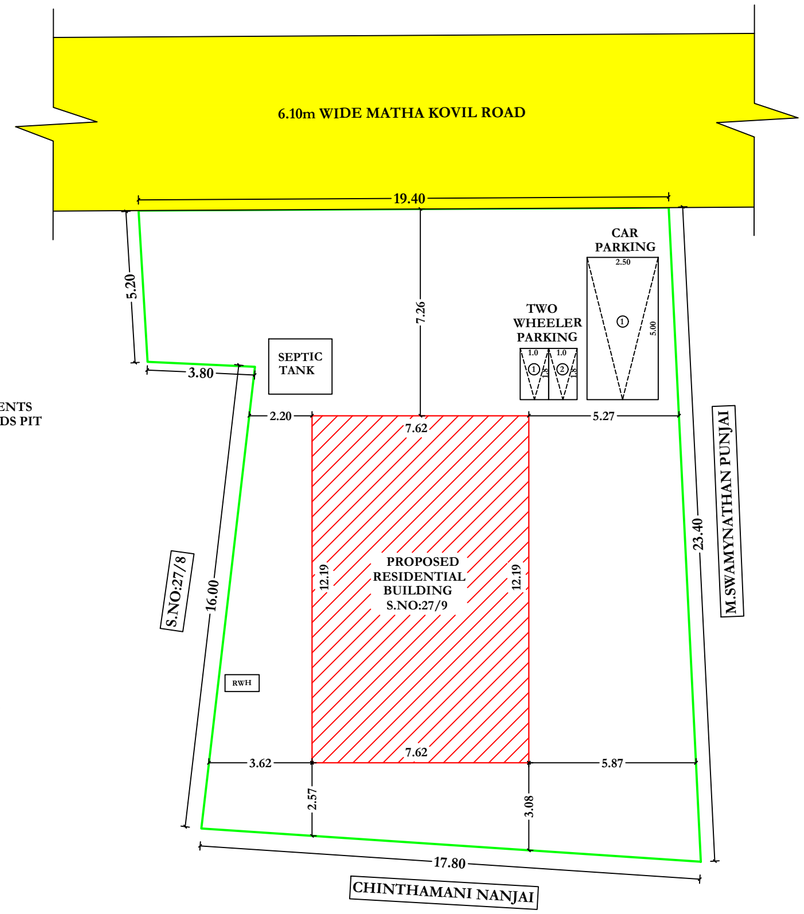

SITE PLAN-SCALE-1:100

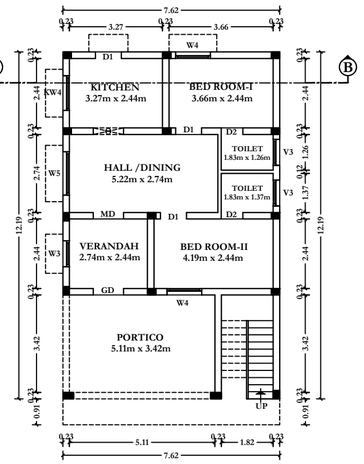

GROUND FLOOR PLAN

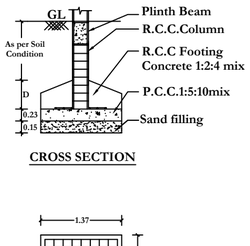

CROSS SECTION

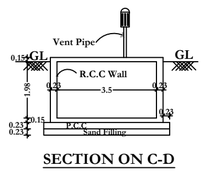

SECTION ON C-D

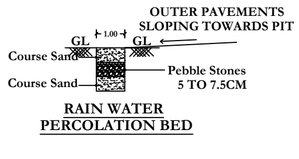

RAIN WATER PERCOLATION BED

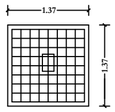

PLAN

FOUNDATION DETAILS

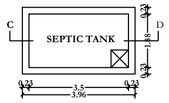

PLAN OF SEPTIC TANK

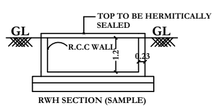

RWH_CAPACITY_L = 3000LTRS



WIKET GATE ELEVATION

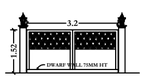

MAIN GATE ELEVATION

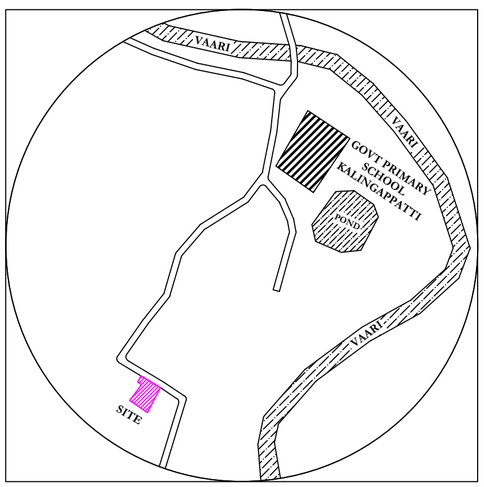

LOCATION PLAN -NOT TO SCALE

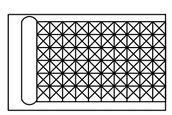

SOLAR PANEL

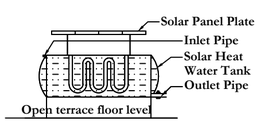

SIDE ELEVATION

SOLAR WATER HEATER

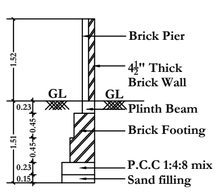

COMPOUND WALL DETAIL

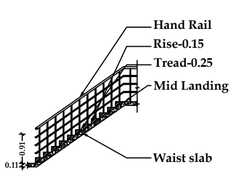

STAIRCASE DETAILS

THE LANDLENS SUITE

Eight ways to know a piece of land before you pay for it.

This report covers one part of the picture. These cover the rest, drawn from the same government records, for any property in Tamil Nadu.

LandLens One
Ask anything about a property and get an answer grounded in live government records, with the sources shown.
/landlens/one

Verify My Land
Every record check run on one property and returned as a single report.
/landlens/verify-my-land

Legal Opinion
An advocate's written opinion on the title, built on the records we pull for it.
/landlens

One Map
Every layer on one map: the parcel, its boundary, zoning, water bodies and what sits around it.
/landlens/one/map

PriceMap
What land actually changed hands for around this plot, taken from the registered deeds.
/landlens/pricemap

Build Scope
What you are allowed to build here: floor space, height, coverage and setbacks.
/landlens/build-scope

Property Tracker
Watch a property and hear about it when something new is registered against it.
/landlens/property-tracker

Deal Room
Run the transaction in one place: documents, stamping, signatures and the parties.
/landlens/deal-room

FREE TOOLS · NO ACCOUNT NEEDED

Twenty-four checks you can run yourself, at no cost.

Records and verification

The registers themselves, read for you.

- Encumbrance Certificate
- Patta and Chitta
- Field Measurement Sketch
- EC Analyzer
- Bank charge check
- Court case search
- Seller background check
- Approval check by survey

Value and duty

What it is worth and what it costs to register.

- Guideline value by street
- Guideline value by survey
- Stamp duty and registration fees
- Capital gains
- Floor space index
- Area unit converter

Zoning and land use

What the plan says can happen on this land.

- Land use zone finder
- CMDA land use check
- Coastal regulation zone
- Master plan check
- Water bodies finder
- Airport height clearance

Registers and directories

Who holds it, and which office keeps the record.

- Find your registering office
- Temple property check
- Waqf property check
- RERA register

Every free tool
/tools

Services we run for you
/services

The LandLens suite
/landlens/one

Verified RealEstate™

Every claim in this document traces back to a government record.

- Legal opinions, due diligence and title verification
- Building plan, layout and sub-division approvals
- Completion and occupancy certificates, regularisation
- Escrow, negotiation and NRI property management
- Land survey, soil testing, architecture and construction

Verified RealEstate
3/350/2 Mettukuppam,
OMR Thoraipakkam,
Chennai 600 097, India
hello@verified.realestate
+91 9996 12 9996

Prepared from the registers named on the page each finding sits on. Where a register could not be read, this document says so in its place rather than leaving the gap to be read as a clean result.