PP APPROVAL RECORD

Planning Permission

Pudukkottai district, Tamil Nadu

APPROVAL TYPE
Building Plan

ISSUING AUTHORITY
DTCP

The approval as the planning authority issued it, reproduced in full behind this page.

An approval speaks to what was sanctioned, not to what was built. Completion is a separate record.

Verified RealEstate™
3/350/2 Mettukuppam,
OMR Thoraipakkam,
Chennai 600 097, India

hello@verified.realestate
+91 9996 12 9996
verified.realestate

PLAN SHOWING THE PROPOSED INDUSTRIAL BUILDING FOR (STEEL FABRICATION GREEN CATEGORY - 40 HP) " CHENNAI METAL TREATERS PVT.LTD. TANSIDCO - INUSTRIAL ESTATE AT PUDUKKOTTAI (SIPCOT) , IN PLOT NO. 42, S.F.NO. 315 PART AT VELLANUR VILLAGE & PANCHAYAT, KULATHUR TALUK, PUDUKKOTTAI DISTRICT.

SCALE 1:400

Sl. No.	Name of the Machinery	Power
1	Co2 Welding Machine-1	5 HP
2	Co2 Welding Machine-2	5 HP
3	200 Amps Arc Welding Machine-	3 HP
4	200 Amps Arc Welding Machine-	3 HP
5	200 Amps Arc Welding Machine-	3 HP
6	400 Amps Arc Welding Machine-	5 HP
7	400 Amps Arc Welding Machine-	5 HP
8	Ag4 Cutting Machine	3 HP
9	Ag4 Cutting Machine	3 HP
10	Gas Cutting Set	---
11	Lighting Power Supply	5 HP
	TOTAL	40 HP
	NUMBER OF LABOUR	8 NOS.

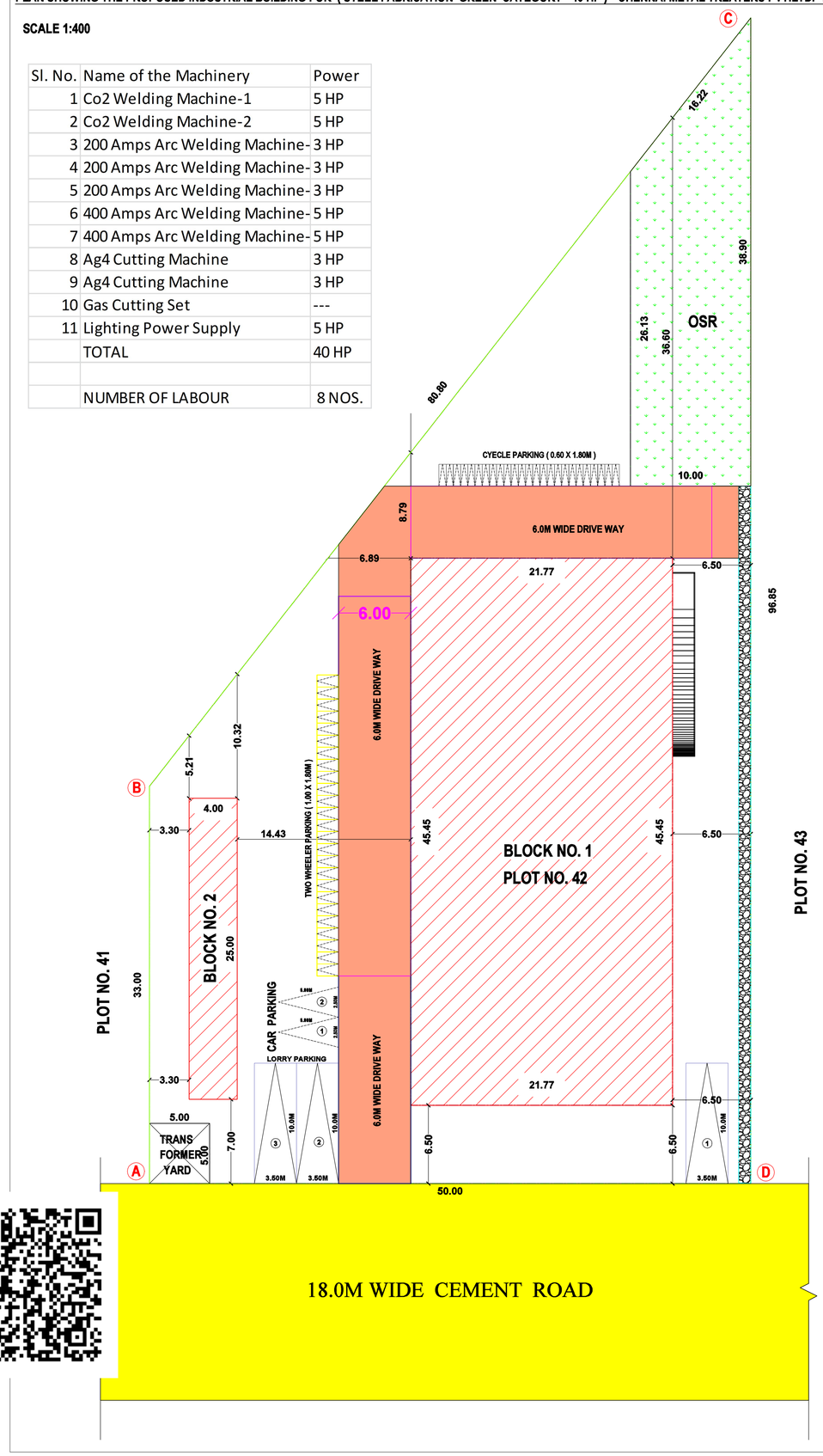

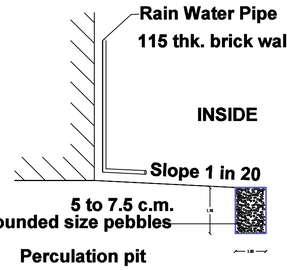

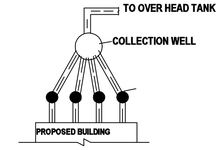

WASTE WATER FILTRATION BY RECIRCULATION SYSTEM

(NOT TO SCALE)

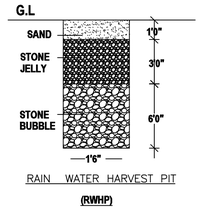

RAIN WATER HARVEST PIT

(RWHP)

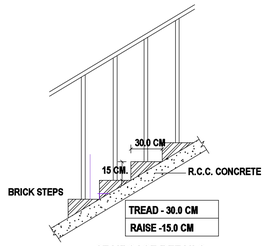

STAIRCASE DETAILS

NTS

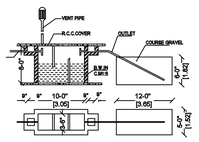

SEPTIC TANK & D-TRENCH DETAILS

(NOT TO SCALE)

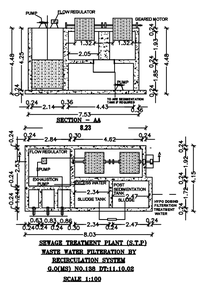

SEWAGE TREATMENT PLANT (S.T.P)
WASTE WATER FILTRATION BY RECIRCULATION SYSTEM
9.0CM3 NO.158 07:11.10.08
SCALE 1:100

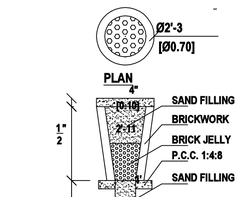

RAIN WATER HARVESTING

PERCULATION PITS

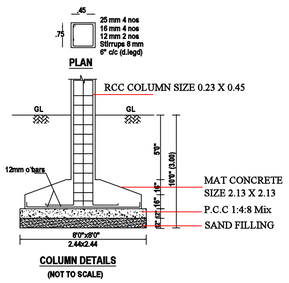

COLUMN DETAILS

(NOT TO SCALE)

AREA DETAILS	SQ.MT.		
SITE EXTENT	3242.35		
	FSI	NON FSI	TOTAL AREA
BLOCK NO. 1			
AREA OF GROUND FLOOR	989.67		989.67
AREA OF RAMP		27.88	27.88
BLOCK NO. 2			
AREA OF GROUND FLOOR	100.00		100.00
	1089.67	27.88	1117.55

FLOOR SPACE INDEX (FSI) = 1089.67 / 3242.35 - 0.33 %

OPEN SPACE RESERVED (OSR) = 325.00 SQ.M

NUMBER OF TWO WHEELER PARKING (1.00 X 1.80) = 25 NOS.

NUMBER OF CAR PARKING (2.50 X 5.00) = 2 NOS.

LORRY PARKING (3.50 X 10.00) = 3 NOS.

NUMBER OF CYECLE PARKING (0.60 X 1.80) = 25 NOS.

COLOUR INDEX

- SITE BOUNDARY
- EXISTING ROAD
- PROPOSED BUILDING
- PROPOSED DRIVE WAY
- RAIN WATER PERCOLATION BED

SWP / BP / D.DTCP(PD) NO. 37 /2026

APPLICANT

For CHENNAI METAL TREATERS PVT.LTD.

Director

ENGINEER

Er R. MUTHUKUMAR, M.E.,
Registered Structural Engineer Grade-II
Reg No MYD/RSE-II/2023/012
DTCP MAYILADUTHURAI DISTRICT
No 10 Punuheeswarar East Street,
Mayiladuthurai 609 001
Cell: 9994245276

Er. D. MUTHUKUMAR, DCE.,
Registered Construction Engineer,
Reg. No: 005-RCE/2021,
No: 11, Selva Colony, (E.L.Palayam),
DARASURAM-612 702, KUMBAKONAM,
Cell: 72001 17003.

Er. N. PRASANTH, M.E.,
Soil Mechanics & Foundation Engineering
Registered Geo - Technical Engineer (GTE),
Regn.No.RGTE/91/2025/DTCP/Madurai,
Mail : nprasanthgeotech@gmail.com
Contact : 99936 61431

PLAN SHOWING THE PROPOSED INDUSTRIAL BUILDING FOR (STEEL FABRICATION GREEN CATEGORY - 40 HP) " CHENNAI METAL TREATERS PVT.LTD.

TANSIDCO - INUSTRIAL ESTATE AT PUDUKKOTTAI (SIPCOT) , IN PLOT NO. 42, S.F.NO. 315 PART AT VELLANUR VILLAGE & PANCHAYAT,

KULATHUR TALUK, PUDUKKOTTAI DISTRICT.

SCALE 1.:100

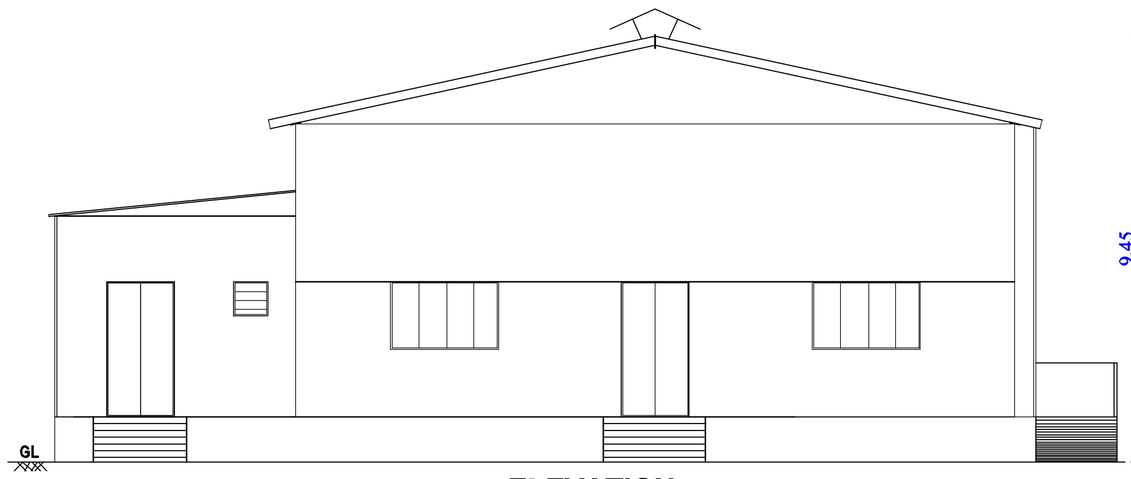

ELEVATION

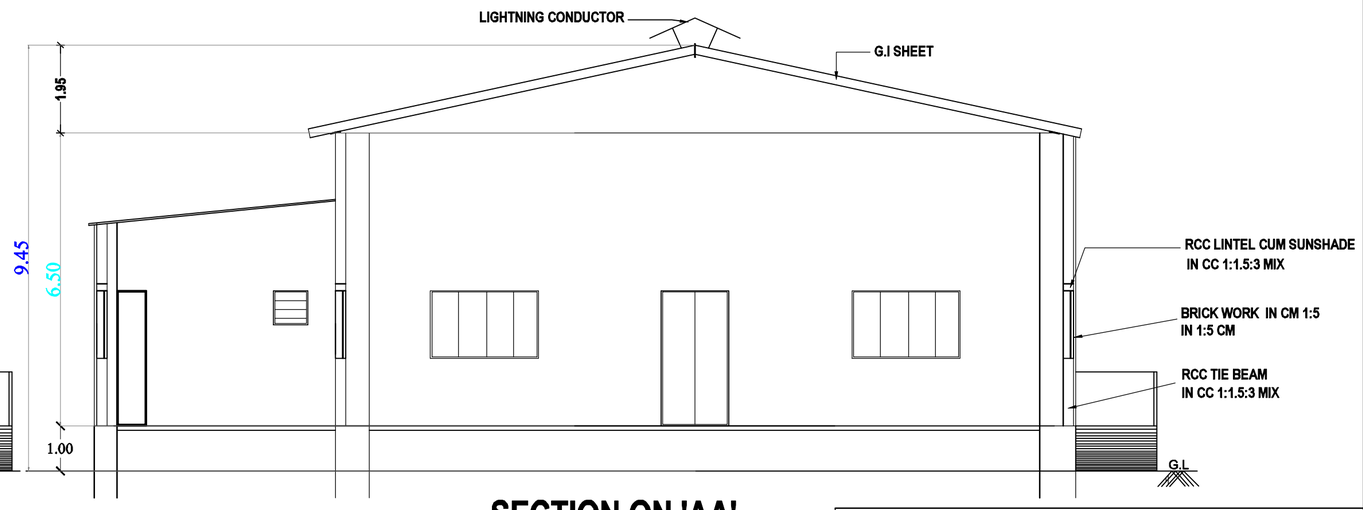

SECTION ON 'AA'

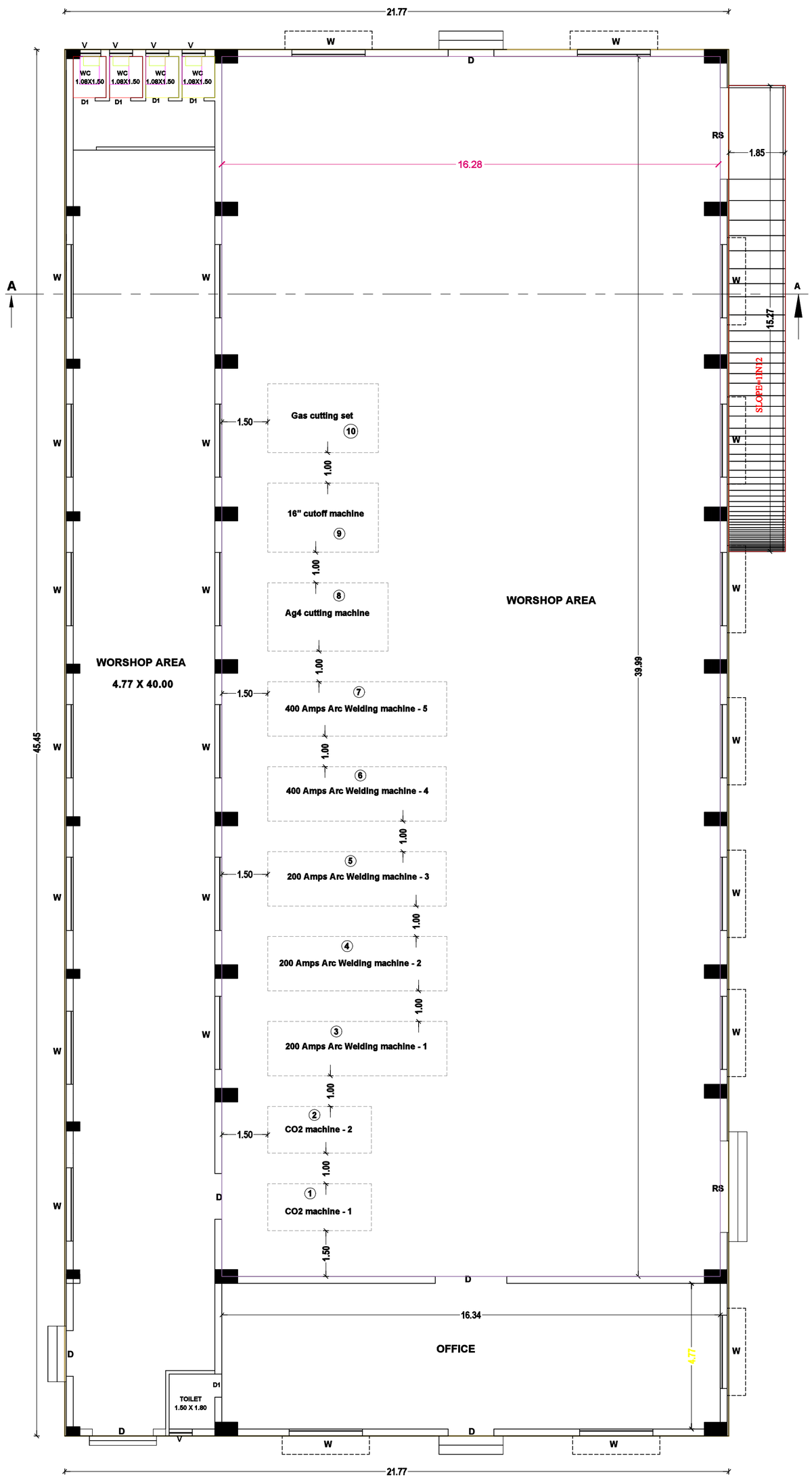

GROUND FLOOR PLAN (BLOCK NO. 1)

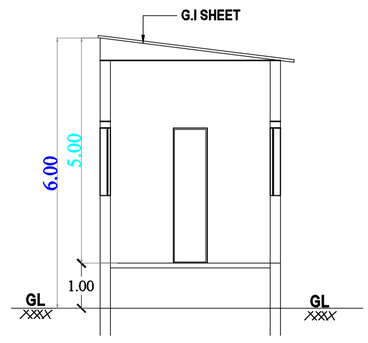

SECTION ON 'AA'

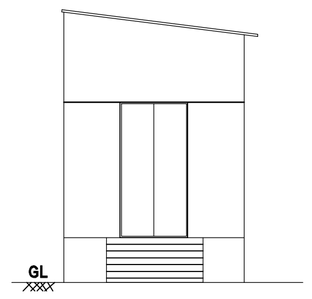

ELEVATION

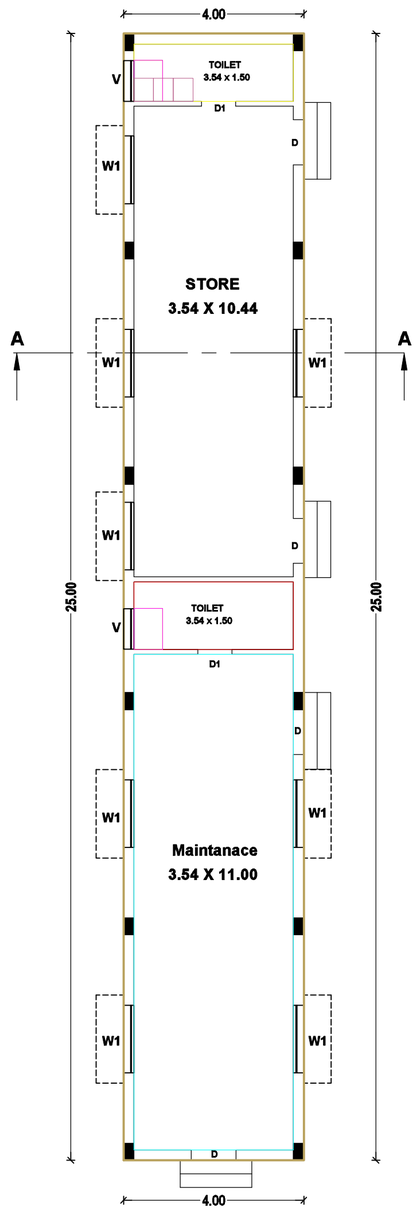

GROUND FLOOR PLAN (BLOCK NO. 2)

SCHEDULE OF JOINERIES

RS	-	ROLLING SHUTTER	- 1.50 X 2.10M
D1	-	DOOR	- 1.00 X 2.10M
D2	-	DOOR	- 0.76 X 2.10M
W	-	WINDOW	- 2.40 X 1.50M
W1	-	WINDOW	- 1.50 X 1.20M
V	-	VENTILATOR	- 0.76 X 0.61M

AREA DETAILS	SQ.MT.	
BLOCK NO. 1	FSI	NON FSI
AREA OF GROUND FLOOR	989.67	
AREA OF RAMP		27.88
BLOCK NO. 2		
AREA OF GROUND FLOOR	100.00	
	1089.67	27.88

NOTES:-

1. ALL DIMENSIONS ARE IN METRE
2. RAINWATER COLLECTION WELLS WILL BE PROVIDED
3. FIRE FIGHTING ARRANGEMENTS WILL BE PROVIDED
4. EMERGENCY ALARMS WILL BE PROVIDED
5. DRINKING WATER WILL BE PROVIDED
6. GROUND WATER SUMPS WILL BE PROVIDED
7. FILTERED RAIN WATER SUMPS WILL BE PROVIDED
8. EXHAUST FAN PROVISION IS MADE AT TOILET & WASH
9. SOLAR WATER HEATING SYSTEM PROVIDED.
10. RAINWATER HARVESTING FACILITIES PROVIDED.
11. WASTE WATER RECYCLING TRENCH AND TANK PROVIDED.
12. SEWAGE TREATMENT PLANT PROVIDED.
13. SEPTIC TANK PROVIDED.
14. WATER FACILITIES PROVIDED.
15. TRANSFORMER YARD PROVIDED.
16. FA - FIRE ALARAM PROVIDED
17. F E - FIRE SAFETY MEASURES PROVIDED.
18. SB - SAND BUCKET PROVIDED
19. FE - FIRE EXTINGUSHER PROVIDED

SWP / BP / D.DTCP(PD) NO. 37 /2026

APPLICANT

For CHENNAI METAL TREATERS PVT.LTD.
Director

ENGINEER

Er R. MUTHUKUMAR, M.E.,
Registered Structural Engineer Grade-II
Reg No MYD/RSE-II/2023/012
DTCP MAYILADUTHURAI DISTRICT
No 10 Punuheeswarar East Street,
Mayiladuthurai 609 001
Cell: 9994245276

Er. D. MUTHUKUMAR, DCE.,
Registered Construction Engineer,
Reg. No: 005-RCE/2021,
No: 11, Selva Colony, (E.L.Palayam),
DARASURAM-612 702, KUMBAKONAM,
Cell: 72001 17003.

Er. N. PRASANTH, M.E.,
Soil Mechanics & Foundation Engineering
Registered Geo - Technical Engineer (GTE),
Regn.No.RGTE/91/2025/DTCP/Madurai,
Mail : nprasanthgeotech@gmail.com
Contact : 88838 61431

THE LANDLENS SUITE

Eight ways to know a piece of land before you pay for it.

This report covers one part of the picture. These cover the rest, drawn from the same government records, for any property in Tamil Nadu.

LandLens One
Ask anything about a property and get an answer grounded in live government records, with the sources shown.
/landlens/one

Verify My Land
Every record check run on one property and returned as a single report.
/landlens/verify-my-land

Legal Opinion
An advocate's written opinion on the title, built on the records we pull for it.
/landlens

One Map
Every layer on one map: the parcel, its boundary, zoning, water bodies and what sits around it.
/landlens/one/map

PriceMap
What land actually changed hands for around this plot, taken from the registered deeds.
/landlens/pricemap

Build Scope
What you are allowed to build here: floor space, height, coverage and setbacks.
/landlens/build-scope

Property Tracker
Watch a property and hear about it when something new is registered against it.
/landlens/property-tracker

Deal Room
Run the transaction in one place: documents, stamping, signatures and the parties.
/landlens/deal-room

FREE TOOLS · NO ACCOUNT NEEDED

Twenty-four checks you can run yourself, at no cost.

Records and verification

The registers themselves, read for you.

- Encumbrance Certificate
- Patta and Chitta
- Field Measurement Sketch
- EC Analyzer
- Bank charge check
- Court case search
- Seller background check
- Approval check by survey

Value and duty

What it is worth and what it costs to register.

- Guideline value by street
- Guideline value by survey
- Stamp duty and registration fees
- Capital gains
- Floor space index
- Area unit converter

Zoning and land use

What the plan says can happen on this land.

- Land use zone finder
- CMDA land use check
- Coastal regulation zone
- Master plan check
- Water bodies finder
- Airport height clearance

Registers and directories

Who holds it, and which office keeps the record.

- Find your registering office
- Temple property check
- Waqf property check
- RERA register

Every free tool
/tools

Services we run for you
/services

The LandLens suite
/landlens/one

Verified RealEstate™

Every claim in this document traces back to a government record.

- Legal opinions, due diligence and title verification
- Building plan, layout and sub-division approvals
- Completion and occupancy certificates, regularisation
- Escrow, negotiation and NRI property management
- Land survey, soil testing, architecture and construction

Verified RealEstate
3/350/2 Mettukuppam,
OMR Thoraipakkam,
Chennai 600 097, India
hello@verified.realestate
+91 9996 12 9996

Prepared from the registers named on the page each finding sits on. Where a register could not be read, this document says so in its place rather than leaving the gap to be read as a clean result.