PP APPROVAL RECORD

# Planning Permission

## Survey 143C

Neduvasal West, THALPURAM NEDUVASAL WEST VILLAGE ALANGUDI taluk

Pudukkottai district, Tamil Nadu

APPROVAL TYPE
**Building Plan**

ISSUING AUTHORITY
**Rural Panchayat**

The approval as the planning authority issued it, reproduced in full behind this page.

An approval speaks to what was sanctioned, not to what was built. Completion is a separate record.

# PLAN SHOWING THE PROPOSED CONSTRUCTION OF RCC GROUND FLOOR ROOF RESIDENTIAL BUILDING IN PATTA NO:2478,RS.NO:143C/19B AT PAVALATHALPURAM , NEDUVASAL WEST VILLAGE & PANCHAYAT,THIRUVARANGULAM PANCHAYAT UNION,ALANGUDI TALUK,PUDUKKOTTAI DISTRICT.

## OWNER NAME :Mr.K.MURUGESAN,S/O KUMARASAMY

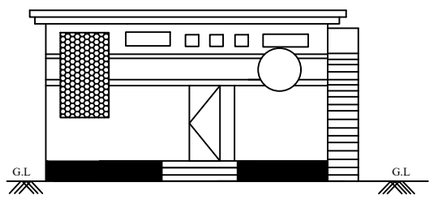


ELEVATION

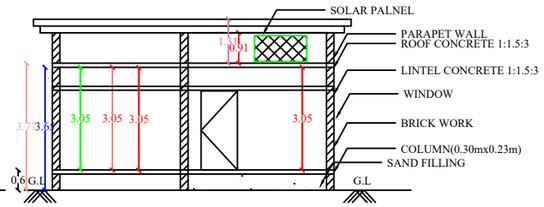


SECTION ON A-B

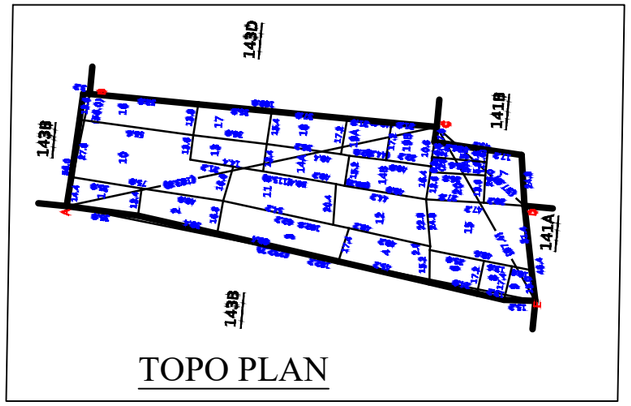


TOPO PLAN

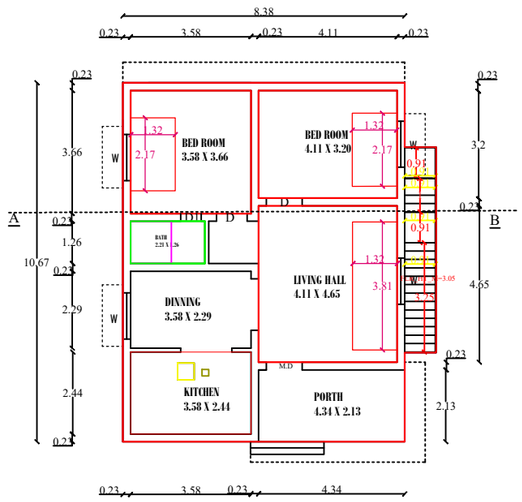


GROUND FLOOR PLAN

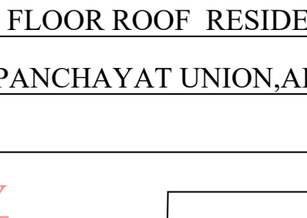


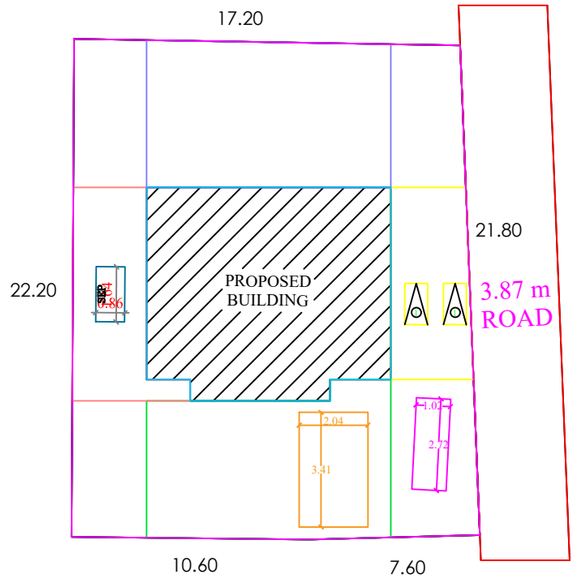


SITE PLAN




RAINWATER H.



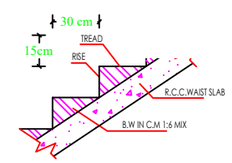


SECTION OF STAIRCASE

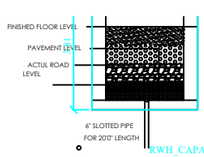


RWH_CAPACITY_L=1000

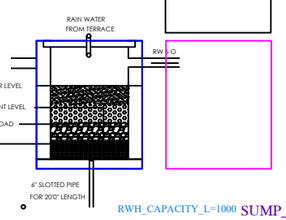


RWH_CAPACITY_L=1000 SUMP_CAPACITY_L=1000LTRS




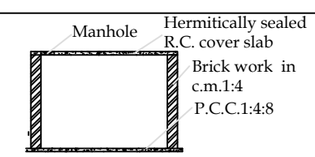


Section On
'Y-Y'

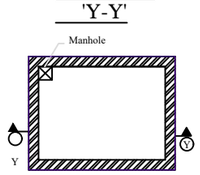


Sump Detail - Plan

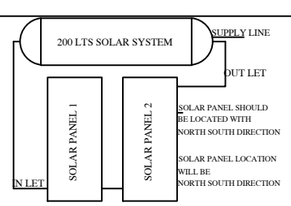


SOLAR WATER HEATER SYSTEM

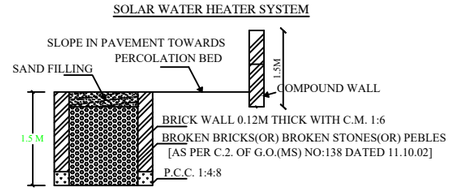


SECTION OF RAIN WATER PERCOLATION BED

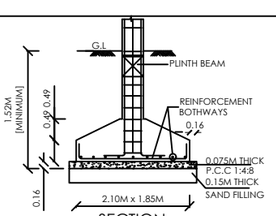


SECTION

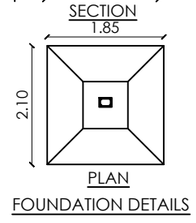


PLAN
FOUNDATION DETAILS

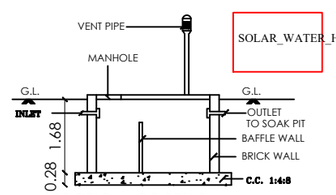


SECTION OF SEP.TANK

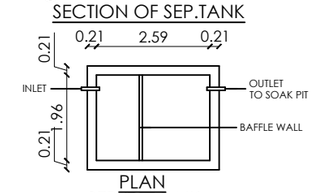


PLAN
SEPTIC. TANK

N

| PARKING DETAILS | | |
|---|---|---|
| DESCRIPTION | REQUIRED | PROVIDED |
| CAR PARKING SPACE | 1 | 1 |
| TWO WHEELER PARKING SPACE | 2 | 2 |

F.S.I = 95.10 / 375.00 =0.25

PLOT COVERAGE = $\frac{95.10}{375.00}$ X100 = 25.36%

ALL DIMENSION ARE METER
SCALE 1: 100

SCHEDULE OF JOINERIES:

| | | |
|---|---|---|
| MD-Main Door | - | 1.07 X 2.13M |
| D -DOOR | - | 0.91 X 2.13M |
| D2 -DOOR | - | 0.76 X 2.13M |
| W-WINDOW | - | 1.0 X 2.0M |
| W1-WINDOW | - | 1.0 X 3.53M |
| V-VENTILATOR | - | 0.91X 0.91 |

Note:

1.Waste water used for kitchen garden purpose
2. Solar water heater to be Provided
3. Exhaust fan used for kitchen
4. Rain water Storage Tank to be Provided
5.Septic tank dispersion trench to be Provided
6.Excluding corridor & staircase 5% of Plinth Area.

| SL.NO | DESCRIPTION | Sq.ft | Sq.mt |
|---|---|---|---|
| 1 | Area of site | 4036.46 | 375.00 |
| Super Imposed plot Area | | 4036.46 | 375.00 |
| Document Area | | 4036.46 | 375.00 |
| FMB/PLR Plot Extent | | 4036.46 | 375.00 |
| 2 | Ground Floor | 1023.64 | 95.10 |
| 3 | First Floor | ------- | ------- |
| 4 | vacant Area | 3012.82 | 279.90 |

Applicant
Mr.K.MURUGESAN,S/O KUMARASAMY


Er.C.Balasubramaniyan B.E.
chinna THIRU - BALA
Licensed Engineer
#3 K.A.N Complex
Pattukottai Main Road,
Avanam Kaikatti,
Thanjavur - 614 623
Cell : 91591 72570

REGISTER ENGINEER

THE LANDLENS SUITE

# Eight ways to know a piece of land before you pay for it.

This report covers one part of the picture. These cover the rest, drawn from the same government records, for any property in Tamil Nadu.

### LandLens One
Ask anything about a property and get an answer grounded in live government records, with the sources shown.
**/landlens/one**

### Verify My Land
Every record check run on one property and returned as a single report.
**/landlens/verify-my-land**

### Legal Opinion
An advocate's written opinion on the title, built on the records we pull for it.
**/landlens**

### One Map
Every layer on one map: the parcel, its boundary, zoning, water bodies and what sits around it.
**/landlens/one/map**

### PriceMap
What land actually changed hands for around this plot, taken from the registered deeds.
**/landlens/pricemap**

### Build Scope
What you are allowed to build here: floor space, height, coverage and setbacks.
**/landlens/build-scope**

### Property Tracker
Watch a property and hear about it when something new is registered against it.
**/landlens/property-tracker**

### Deal Room
Run the transaction in one place: documents, stamping, signatures and the parties.
**/landlens/deal-room**

FREE TOOLS · NO ACCOUNT NEEDED

# Twenty-four checks you can run yourself, at no cost.

## Records and verification

The registers themselves, read for you.

- Encumbrance Certificate
- Patta and Chitta
- Field Measurement Sketch
- EC Analyzer
- Bank charge check
- Court case search
- Seller background check
- Approval check by survey

## Value and duty

What it is worth and what it costs to register.

- Guideline value by street
- Guideline value by survey
- Stamp duty and registration fees
- Capital gains
- Floor space index
- Area unit converter

## Zoning and land use

What the plan says can happen on this land.

- Land use zone finder
- CMDA land use check
- Coastal regulation zone
- Master plan check
- Water bodies finder
- Airport height clearance

## Registers and directories

Who holds it, and which office keeps the record.

- Find your registering office
- Temple property check
- Waqf property check
- RERA register

**Every free tool**
/tools

**Services we run for you**
/services

**The LandLens suite**
/landlens/one

Verified RealEstate™

# Every claim in this document traces back to a government record.

- Legal opinions, due diligence and title verification
- Building plan, layout and sub-division approvals
- Completion and occupancy certificates, regularisation
- Escrow, negotiation and NRI property management
- Land survey, soil testing, architecture and construction

**Verified RealEstate**
3/350/2 Mettukuppam,
OMR Thoraipakkam,
Chennai 600 097, India
**hello@verified.realestate**
+91 9996 12 9996

Prepared from the registers named on the page each finding sits on. Where a register could not be read, this document says so in its place rather than leaving the gap to be read as a clean result.