PP APPROVAL RECORD

Planning Permission

Ramanathapuram district, Tamil Nadu

APPROVAL TYPE
Building Plan

ISSUING AUTHORITY
DTCP

The approval as the planning authority issued it, reproduced in full behind this page.

An approval speaks to what was sanctioned, not to what was built. Completion is a separate record.

Verified RealEstate™
3/350/2 Mettukuppam,
OMR Thoraipakkam,
Chennai 600 097, India

hello@verified.realestate
+91 9996 12 9996
verified.realestate

SHEET:2/2 | SIZE:A0

N

District Town and Country Planning office Ramanathapuram District

Plan Showing the Proposed Construction of Manufacturing of Ice Plant Building [Green Industries (215.50HP)] at S.F.NO:22/2A2, Devipattanam Village & Panchayat, Ramanathapuram Union,Ramanathapuram Taluk & District.

Online Application no:SWP/BPA/655510/2025, dt :- 22.09.2025

Applicant Name:Mr.S.RAJA MOHAMED

SITE AREA STATEMENT

	SQM
AREA OF THE SITE [As per Documnet]	4000.00
AREA OF THE SITE [As per PATTA]	4000.00
SUPER IMPOSED PLOT AREA	3876.69

BUILDING AREA DETAILS

PROPOSED DETAILS:

FLOOR NAME	FSI Area SQM	Non FSIArea SQM	Total Area SQM
BLOCK-1 BUILDING DETAILS			
GROUND FOOR	439.70	----	439.70
TOILET BLOCK DETAILS			
GROUND FOOR	11.88	----	11.88
TOTAL	451.58	----	451.58

FLOOR SPACE INDEX = TOTAL FSI AREA / SITE AREA = 451.58 / 3876.69 = 0.12

F.S.I ACHIEVED = 0.12 < 2.00

OPEN SPACE RESERVATION

REQUIRED AREA=10% Of Site =400.00Sqm

PROVIDED AREA=405.36Sqm (10.13%)

PARKING DETAILS:

DESCRIPTION	CALCULATION	REQUIRED	PROVIDED
CYCLE PARKING	344.28/75=4.59 SAY 05Nos	05 Nos	10 Nos
TWO WHEELER PARKING AREA	344.28/75=4.59 SAY 05Nos	05 Nos	10 Nos
CAR PARKING AREA	27.83/150=0.19 SAY 01Nos	01 Nos	03 Nos
LORRY PARKING AREA	344.28/750=0.46 SAY 01Nos	01 Nos	01 Nos

Note:

(All dimensions are in metre.)

(SCALE - 1: 100)

SCHEDULE OF JOINERIES

MG	MAIN GATE	10.00 X 2.00
RS	ROLLING SHUTTER	3.67 X 2.10
D	DOOR	1.22 X 2.10
D1	DOOR	0.91 X 2.10
D2	DOOR	0.75 X 2.10
W	WINDOW	2.44 X 1.22
W1	WINDOW	1.53 X 1.22
V	VENTILATION	0.60 X 0.90

HEIGHT OF THE BUILDING BLOCK-1 7.00 m

MACHINERY WITH HP DETAILS

S.NO	NAME OF MACHINES	NO. OF MACHINES	HP	TOTAL HP
1	Compressor Motor	2 Nos	75.00	150.00
2	Agitator	2 Nos	8.00	16.00
3	Shell and Tube Condenser	2 Nos	7.50	15.00
4	Cooling Tower	2 Nos	5.00	10.00
5	10 Cannes Lifting Hydralic	2 Nos	6.00	12.00
6	Crusher	1 Nos	6.50	6.50
7	Motor Pump	2 Nos	3.00	6.00
TOTAL HP				215.50

NO OF WORKERS =10PERSONS

COLOUR INDEX

EXISTING ROAD

SITE BOUNDARY

PROPOSED BUILDING

DRIVE WAY

FIRE HYDRANT

FIRE ALARM

FIRE EXTINGUISHERS

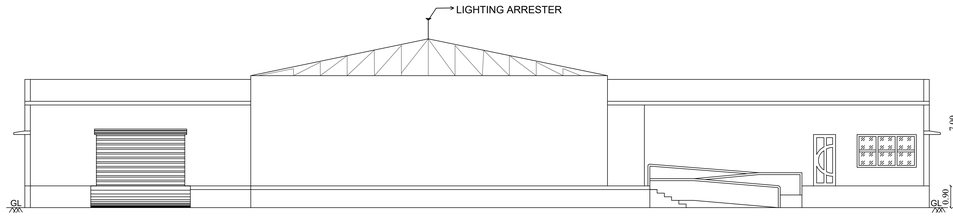

FRONT ELEVATION

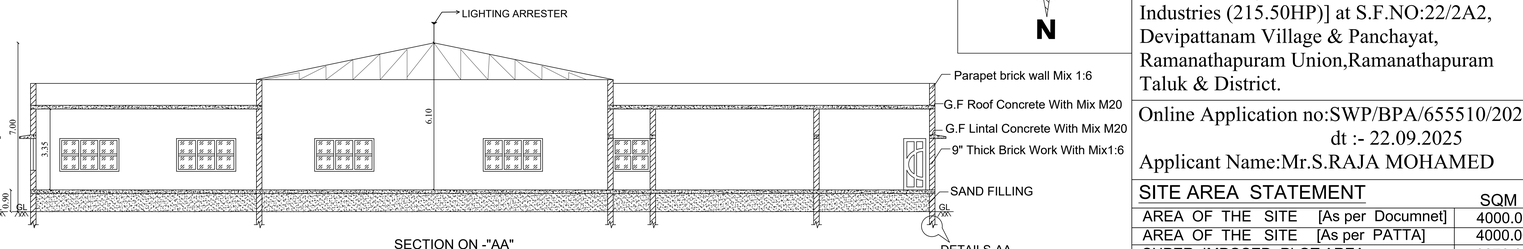

SECTION ON -"AA"

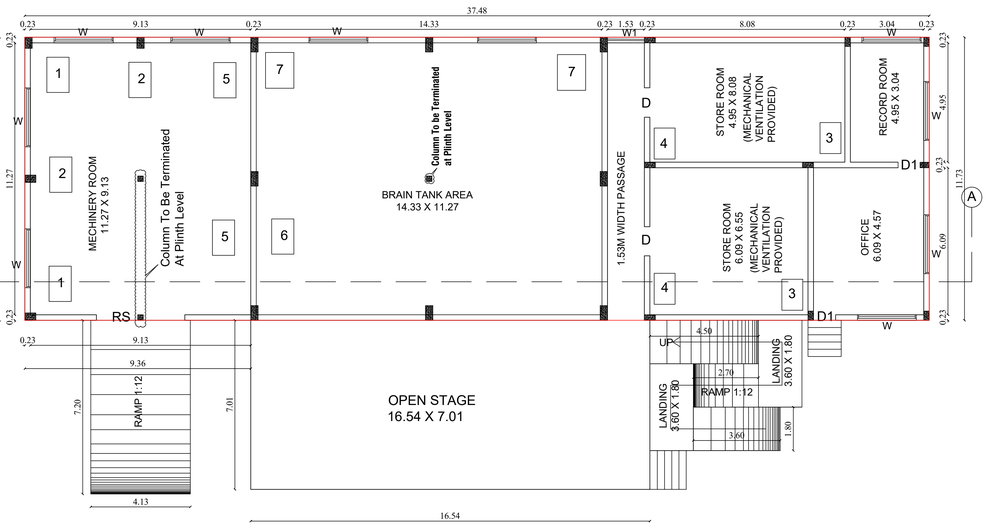

BLOCK-1 GROUND FLOOR PLAN

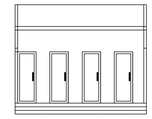

FRONT ELEVATION

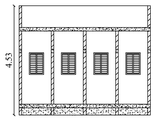

SECTION ON-"BB"

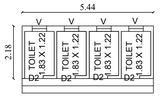

TOILET BLOCK PLAN

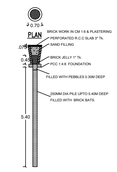

SECTION OF RAIN WATER PERCOLATION PIT

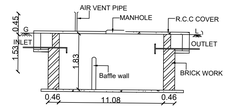

SECTION "C-C"

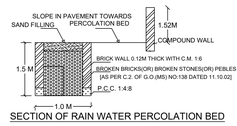

SECTION OF RAIN WATER PERCOLATION BED

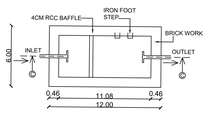

SEPTIC TANK DETAILS PLAN

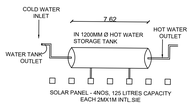

SOLAR WATER HEATING SYSTEM

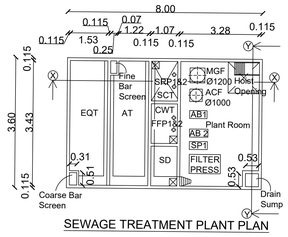

SEWAGE TREATMENT PLANT PLAN

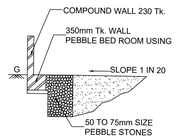

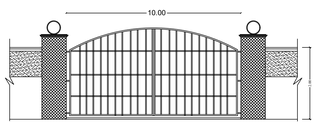

COMPOUND GATE

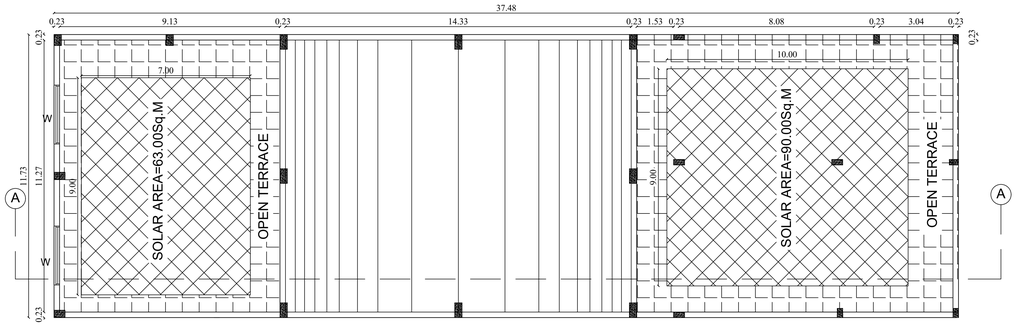

BLOCK-1 TERRACE FLOOR PLAN

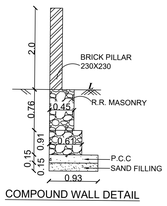

COMPOUND WALL DETAIL

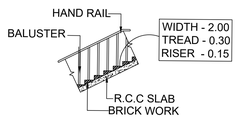

DETAILS OF STAIRCASE

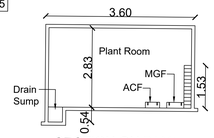

SECTION ON "Y-Y"

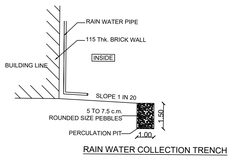

RAIN WATER COLLECTION TRENCH

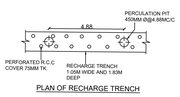

PLAN OF RECHARGE TRENCH

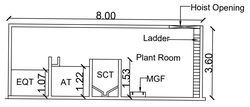

SECTION ON "X-X"

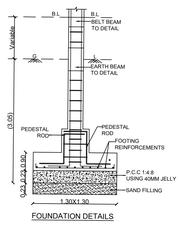

FOUNDATION DETAILS

ONLINE APPLICATION NO:SWP/BPA/655510/2025

SWP/DTCP/RAMANATHAPURAM/SITE APPROVAL NO:01/2026

SWP/DTCP/RAMANATHAPURAM/BUILDING/PERMISSION NO:01/2026

APPLICANT:

REGISTERED ENGINEER:

Er. M.BATRAYAN B.E., MBA., AMIE
Reg.No. RE 02/2022 (Gr-1)
DTCP Ramanathapuram District
Swathi Builders
Schwarts Hr. Sec. School Complex
Near Collector Bungalow,
G.H. Main Road, Ramanathapuram

STRUCTURAL ENGINEER:

Er.M.PRASANTH B.E.,
Registered Structural Engineer, Grade-II
Reg.No: SE / GR.II / SVG Dist / 28 / 2021
1/304, Krishna Nagar 5th Street,
T.Pudur, Sivaganga - 630 561.
Cell: 98420 80539

Assistant Director(I/C)
District Town and Country planning office
Ramanathapuram District

SHEET:1/2 | SIZE:A0

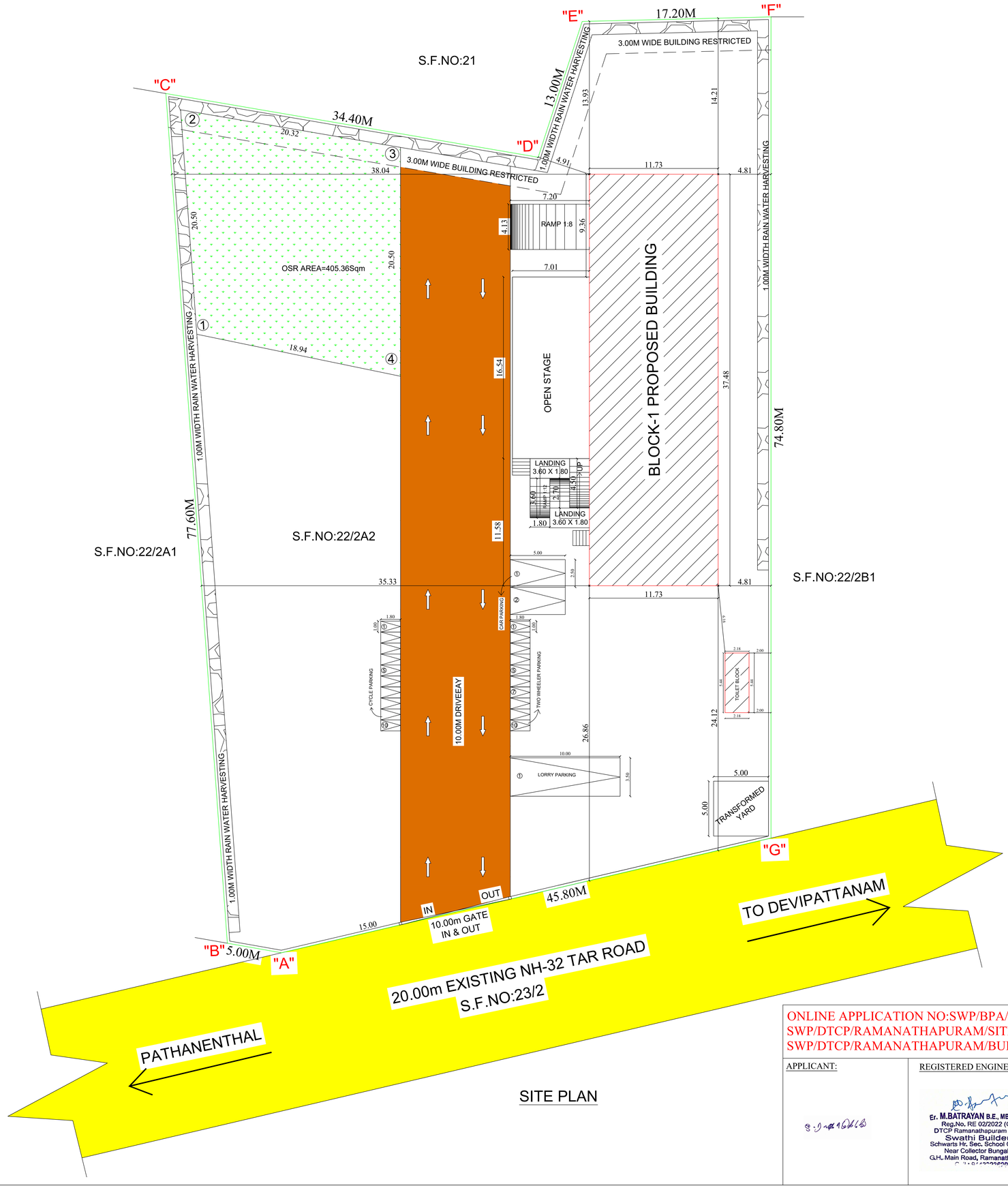

SITE PLAN

ONLINE APPLICATION NO:SWP/BPA/655510/2025
SWP/DTCP/RAMANATHAPURAM/SITE APPROVAL NO:01/2026
SWP/DTCP/RAMANATHAPURAM/BUILDING/PERMISSION NO:01/2026

APPLICANT:	REGISTERED ENGINEER:	STRUCTURAL ENGINEER:
	Er. M.BATRAYAN B.E., MBA., AMIE Reg.No. RE 02/2022 (Gr-1) DTCP Ramanathapuram District Swathi Builders Schwarts Hr. Sec. School Complex Near Collector Bungalow, G.H. Main Road, Ramanathapuram	Er.M.PRASANTH B.E., Registered Structural Engineer, Grade-II Reg.No: SE / G3.II / SVG Dist / 28 / 2021 1/304, Krishna Nagar 5th Street, T.Pudur, Sivagangai - 630 561. Cell: 98420 80530

District Town and Country Planning office Ramanathapuram District

Site Plan Showing the Proposed Construction of Manufacturing of Ice Plant Building [Green Industries (215.50HP)] at S.F.NO:22/2A2, Devipattanam Village & Panchayat, Ramanathapuram Union,Ramanathapuram Taluk & District.

Online Application no:SWP/BPA/655510/2025, dt :- 22.09.2025

Applicant Name:Mr.S.RAJA MOHAMED

SITE AREA STATEMENT

	SQM
AREA OF THE SITE [As per Documnet]	4000.00
AREA OF THE SITE [As per PATTA]	4000.00
SUPER IMPOSED PLOT AREA	3876.69

BUILDING AREA DETAILS

PROPOSED DETAILS:

FLOOR NAME	FSI Area SQM	Non FSIArea SQM	Total Area SQM
BLOCK-1 BUILDING DETAILS			
GROUND FOOR	439.70	----	439.70
TOILET BLOCK DETAILS			
GROUND FOOR	11.88	----	11.88
TOTAL	451.58	----	451.58

FLOOR SPACE INDEX = TOTAL FSI AREA / SITE AREA = 451.58 / 3876.69 = 0.12

F.S.I ACHIEVED = 0.12 < 2.00

OPEN SPACE RESERVATION

REQUIRED AREA=10% Of Site =400.00Sqm
PROVIDED AREA=405.36Sqm (10.13%)

PARKING DETAILS:

DESCRIPTION	CALCULATION	REQUIRED	PROVIDED
CYCLE PARKING	344.28/75=4.59 SAY 05Nos	05 Nos	10 Nos
TWO WHEELER PARKING AREA	344.28/75=4.59 SAY 05Nos	05 Nos	10 Nos
CAR PARKING AREA	27.83/150=0.19 SAY 01Nos	01 Nos	03 Nos
LORRY PARKING AREA	344.28/750=0.46 SAY 01Nos	01 Nos	01 Nos

Note:
(All dimensions are in metre.)
(SCALE - 1: 100)

SCHEDULE OF JOINERIES

MG	MAIN GATE	10.00 X 2.00
RS	ROLLING SHUTTER	3.67 X 2.10
D	DOOR	1.22 X 2.10
D1	DOOR	0.91 X 2.10
D2	DOOR	0.75 X 2.10
W	WINDOW	2.44 X 1.22
W1	WINDOW	1.53 X 1.22
V	VENTILATION	0.60 X 0.90

HEIGHT OF THE BUILDING BLOCK-1 7.00 m

MACHINERY WITH HP DETAILS

S.NO	NAME OF MACHINES	NO. OF MACHINES	HP	TOTAL HP
1	Compressor Motor	2 Nos	75.00	150.00
2	Agitator	2 Nos	8.00	16.00
3	Shell and Tube Condenser	2 Nos	7.50	15.00
4	Cooling Tower	2 Nos	5.00	10.00
5	10 Cannes Lifting Hydralic	2 Nos	6.00	12.00
6	Crusher	1 Nos	6.50	6.50
7	Motor Pump	2 Nos	3.00	6.00
	TOTAL HP			215.50

NO OF WORKERS =10PERSONS

COLOUR INDEX

EXISTING ROAD	-
SITE BOUNDARY	-
PROPOSED BUILDING	-
DRIVE WAY	-
FIRE HYDRANT	-
FIRE ALARM	-
FIRE EXTINGUISHERS	-

Assistant Director(I/C)
District Town and Country planning office
Ramanathapuram District

THE LANDLENS SUITE

Eight ways to know a piece of land before you pay for it.

This report covers one part of the picture. These cover the rest, drawn from the same government records, for any property in Tamil Nadu.

LandLens One
Ask anything about a property and get an answer grounded in live government records, with the sources shown.
/landlens/one

Verify My Land
Every record check run on one property and returned as a single report.
/landlens/verify-my-land

Legal Opinion
An advocate's written opinion on the title, built on the records we pull for it.
/landlens

One Map
Every layer on one map: the parcel, its boundary, zoning, water bodies and what sits around it.
/landlens/one/map

PriceMap
What land actually changed hands for around this plot, taken from the registered deeds.
/landlens/pricemap

Build Scope
What you are allowed to build here: floor space, height, coverage and setbacks.
/landlens/build-scope

Property Tracker
Watch a property and hear about it when something new is registered against it.
/landlens/property-tracker

Deal Room
Run the transaction in one place: documents, stamping, signatures and the parties.
/landlens/deal-room

FREE TOOLS · NO ACCOUNT NEEDED

Twenty-four checks you can run yourself, at no cost.

Records and verification

The registers themselves, read for you.

- Encumbrance Certificate
- Patta and Chitta
- Field Measurement Sketch
- EC Analyzer
- Bank charge check
- Court case search
- Seller background check
- Approval check by survey

Value and duty

What it is worth and what it costs to register.

- Guideline value by street
- Guideline value by survey
- Stamp duty and registration fees
- Capital gains
- Floor space index
- Area unit converter

Zoning and land use

What the plan says can happen on this land.

- Land use zone finder
- CMDA land use check
- Coastal regulation zone
- Master plan check
- Water bodies finder
- Airport height clearance

Registers and directories

Who holds it, and which office keeps the record.

- Find your registering office
- Temple property check
- Waqf property check
- RERA register

Every free tool
/tools

Services we run for you
/services

The LandLens suite
/landlens/one

Verified RealEstate™

Every claim in this document traces back to a government record.

- Legal opinions, due diligence and title verification
- Building plan, layout and sub-division approvals
- Completion and occupancy certificates, regularisation
- Escrow, negotiation and NRI property management
- Land survey, soil testing, architecture and construction

Verified RealEstate
3/350/2 Mettukuppam,
OMR Thoraipakkam,
Chennai 600 097, India
hello@verified.realestate
+91 9996 12 9996

Prepared from the registers named on the page each finding sits on. Where a register could not be read, this document says so in its place rather than leaving the gap to be read as a clean result.