PP APPROVAL RECORD

Planning Permission

Survey 310

Ilamanoor

Ramanathapuram district, Tamil Nadu

APPROVAL TYPE
Building Plan

ISSUING AUTHORITY
Rural Panchayat

The approval as the planning authority issued it, reproduced in full behind this page.

An approval speaks to what was sanctioned, not to what was built. Completion is a separate record.

ILAMANOOR PANCHAYAT, RAMANATHAPURAM UNION, RAMANATHAPURAM DISTRICT.

PLAN SHOWING THE PROPOSED CONSTRUCTION OF R.C.C ROOF GROUND FLOOR RESIDENTIAL BUILDING AT PLOT NO. 4, SURVEY NO. 310/3C, PATTA NO. 965, PALANGULAM VILLAGE & GROUP, ILAMANOOR PANCHAYAT, RAMANATHAPURAM UNION & TALUK, RAMANATHAPURAM DISTRICT.

APPLICANT : WAHIPA BANU W/O. SIKKANDHAR THULKARUNAI

NOTES

- **APPLICANT SHALL STRICTLY FOLLOW THE PROVISION AND REGULATION OF TNCDBR-2019.**
- **ANY DEVIATION FROM THE SAID RULES WILL BE THE SOLE RESPONSIBILITY OF THE APPLICANT.**
- **THIS BUILDING PLAN HAS BEEN PREPARED UNDER THE SELF-CERTIFICATION BUILDING PLAN APPROVAL SCHEME AS PER G.O. MS. NO. 133, HOUSING AND URBAN DEVELOPMENT DEPARTMENT, DATED 18.07.2024, AND G.O. MS. NO. 134, HOUSING AND URBAN DEVELOPMENT DEPARTMENT, DATED 18.07.2024.**

OR CODE

PROPOSED GROUND FLOOR PLAN

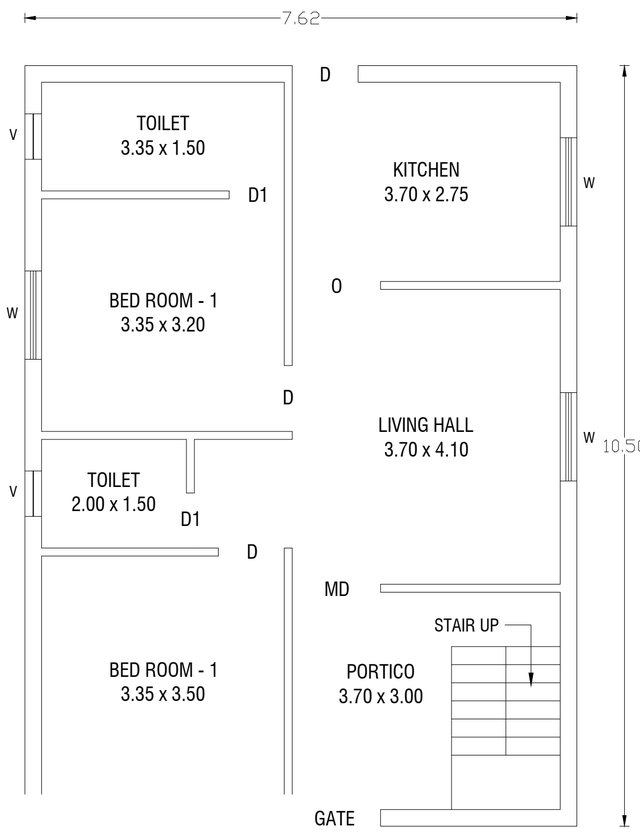

/ELLING UNIT)
60.00 SQ.FT

SITE PLAN



N

AREA DETAILS	SQ-MT	SQ-FT
AREA OF THE SITE	284.35	3060.75
GROUND FLOOR BUILDUP	80.00	860.00
AREA OF OPEN SPACE	204.35	2200.75

PARKING	REQUIRED	PROVIDED
CAR PARKING		
BIKE PARKING		

F.S.I = TOTAL BUILDUP AREA/PLOT AREA
= 0.281 <2

DETAILS OF JOINERIES

MD - MAIN DOOR	1.22X2.13
D - DOOR	0.91X2.13
D1 - DOOR1	0.76X2.13
O - OPEN	1.07X2.13
V - VENTILATOR	0.61X0.61
W - WINDOW	1.22X1.22
W1 - WINDOW1	1.52X1.22

COLOR INDEX

SITE BOUNDARY
PRO RCC ROOF GF BUILDING
PRO RCC ROOF FF BUILDING
RAINWATER STORAGE PIT
ROAD

NOTE: ALL DIMENSION ARE METER
REFERENCE
SCALE
DATE : 11/09/2026

PLAN_INFO
AS_AT_SITE= 284.35
FMB_OR_PLR= 284.35
AS_PER_DOCUMENT= 284.35
PREMIUM_FSI_REQUIRED= NO
IS_APPROVED_LAYOUT= REGULARIZED
PLOT_NO= 4
SURVEY_NO= 310/3C
PATTA_NO= 965
TALUK= RAMANATHAPURAM
OSR_APPLICABLE= NO
IS_SWIMMING_POOL_EXISTS= NO
DISTRICT= RAMANATHAPURAM
SINGLE_FAMILY_BLDG= YES
CRZ= NO
SECURITY_ZONE= NO
ACCESS_WIDTH_M= 5
WHETHER_GOVT_OR_AIDED_SCHOOL= YES
PLOT_AREA_M2= 284.35
AVG_PLOT_DEPTH= 28.20
AVG_PLOT_WIDTH= 10.0
AREA_TYPE= OTHERS
ROAD_WIDTH= 5.00
ROAD_LENGTH= 500.00
LAND_USE_ZONE= RESIDENTIAL
RWH_DECLARED= YES
BUILDING_NEAR_TO_RIVER= NO
BUILDING_NEAR_MONUMENT= NO
BUILDING_NEAR_GOVT_BLDG= NO
IF_HERITAGE_TOWN_LESSTHAN_1KM_RADIUS= NO
NOC_FOR_CONSTRUCTION_NEAR_MONUMENT= NO
JURISDICTION_TYPE= TOWN PANCHAYAT

WAHIPA BANU
W/O. SIKKANDHAR THULKARUNAI

APPLICANT

Er. M. Mohamed Buhari
DTCP Registered Engineer Gr-III
Reg No:RE/GrIII/SVG 03/25
TN GOVT- Municipal/ Corporation
Registered Engineer
Reg No : 134/LS/2025/00008
Ph: +91 99449 60866
Email: buharir46@gmail.com

REGISTERED ENGINEER

ILAMANOOR PANCHAYAT, RAMANATHAPURAM UNION,
RAMANATHAPURAM DISTRICT.

PLAN SHOWING THE PROPOSED CONSTRUCTION OF R.C.C ROOF GROUND FLOOR RESIDENTIAL BUILDING AT PLOT NO. 4, SURVEY NO. 310/3C, PATTA NO. 965, PALANGULAM VILLAGE & GROUP, ILAMANOOR PANCHAYAT, RAMANATHAPURAM UNION & TALUK, RAMANATHAPURAM DISTRICT.

APPLICANT : WAHIPA BANU W/O. SIKKANDHAR THULKARUNAI

OFFICE USE

ELEVATION

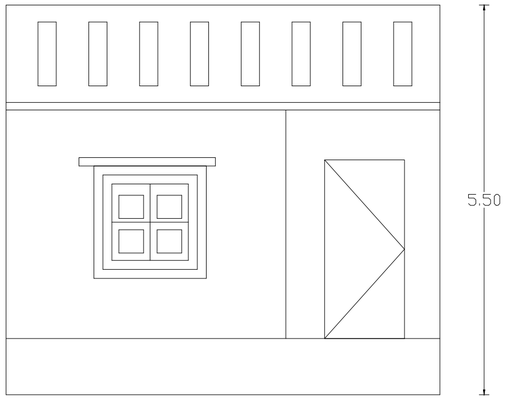

TERRACE FLOOR PLAN

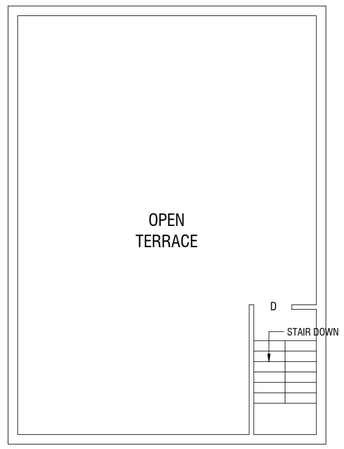

SECTION

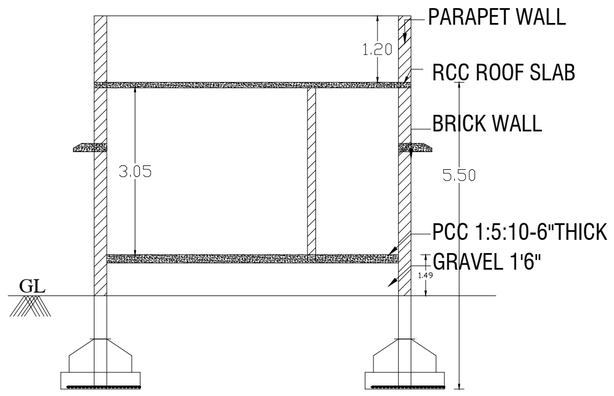

KEY PLAN

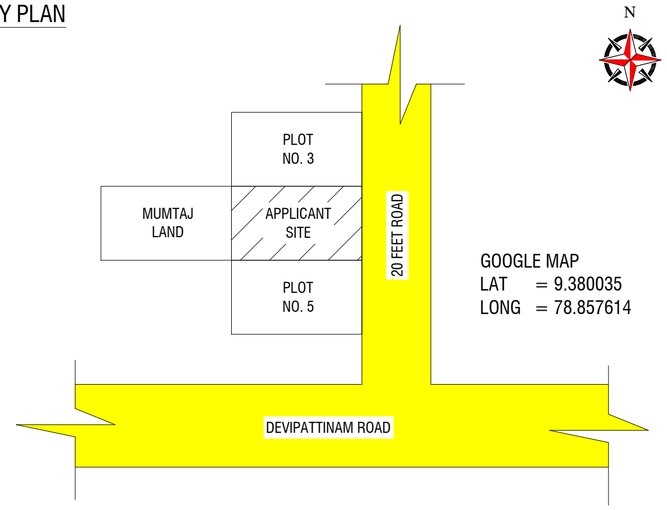

GOOGLE MAP
LAT = 9.380035
LONG = 78.857614

SOLAR WATER HEATER (NOT TO SCALE)

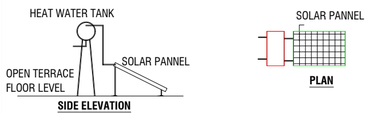

SEWAGE TREATMENT PLANT DETAILS WASTE WATER RECYCLING UNIT

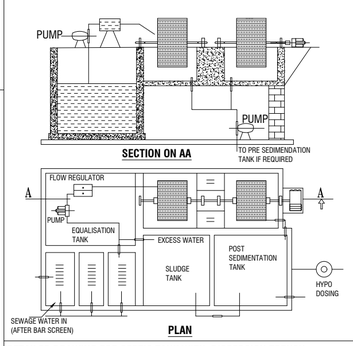

DETAILED DRAWING FOR SEPTIC TANK WITH DISPERSION TRENCH 225 GALLONS CAPACITY OF 1000 LITERS

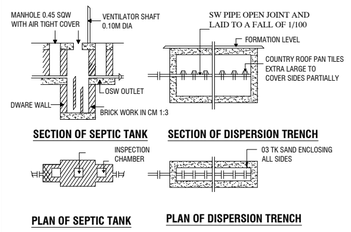

DETAILS OF EARTHQUAKE

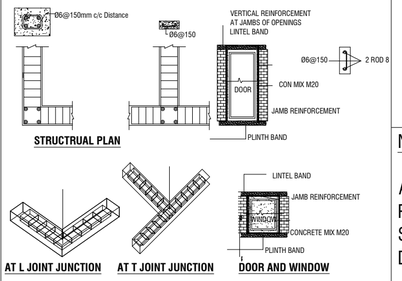

DETAILED PLAN OF RAINWATER PERCULATION AND COLLECTION PIT

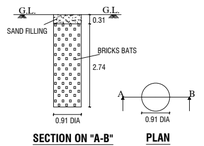

STAIRCASE (DETAILS NOT TO SCALE)

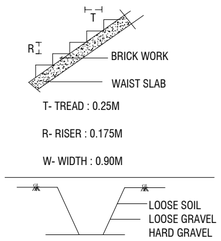

DETAILS OF JOINERIES

MD - MAIN DOOR	1.22X2.13
D - DOOR	0.91X2.13
D1 - DOOR1	0.76X2.13
O - OPEN	1.07X2.13
V - VENTILATOR	0.61X0.61
W - WINDOW	1.22X1.22
W1 - WINDOW1	1.52X1.22

COLOR INDEX

SITE BOUNDARY
PRO RCC ROOF GF BUILDING
PRO RCC ROOF FF BUILDING
RAINWATER STORAGE PIT
ROAD

NOTE

ALL DIMENSION ARE IN METER
REFERENCE
SCALE
DATE : 11/09/2026

PLAN_INFO
AS_AT_SITE= 284.35
FMB_OR_PLR= 284.35
AS_PER_DOCUMENT= 284.35
PREMIUM_FSI_REQUIRED= NO
IS_APPROVED_LAYOUT= REGULARIZED
PLOT_NO= 4
SURVEY_NO= 310/3C
PATTA_NO= 965
TALUK= RAMANATHAPURAM
OSR_APPLICABLE= NO
IS_SWIMMING_POOL_EXISTS= NO
DISTRICT= RAMANATHAPURAM
SINGLE_FAMILY_BLDG= YES
CRZ= NO
SECURITY_ZONE= NO
ACCESS_WIDTH_M= 5
WHETHER_GOVT_OR_AIDED_SCHOOL= YES
PLOT_AREA_M2= 284.35
AVG_PLOT_DEPTH= 28.20
AVG_PLOT_WIDTH= 10.0
AREA_TYPE= OTHERS
ROAD_WIDTH= 5.00
ROAD_LENGTH= 500.00
LAND_USE_ZONE= RESIDENTIAL
RWH_DECLARED= YES
BUILDING_NEAR_TO_RIVER= NO
BUILDING_NEAR_MONUMENT= NO
BUILDING_NEAR_GOVT_BLDG= NO
IF_HERITAGE_TOWN_LESSTHAN_1KM_RADIUS= NO
NOC_FOR_CONSTRUCTION_NEAR_MONUMENT= NO
JURISDICTION_TYPE= TOWN PANCHAYAT

WAHIPA BANU
W/O. SIKKANDHAR THULKARUNAI

APPLICANT

Er. M. Mohamed Buhari
DTCP Registered Engineer Gr-III
Reg No:RE/GrIII/SVG 03/25
TN GOVT- Municipal/ Corporation
Registered Engineer
Reg No : 134/LS/2025/00008
Ph: +91 99449 60866
Email: buharir46@gmail.com

REGISTERED ENGINEER

THE LANDLENS SUITE

Eight ways to know a piece of land before you pay for it.

This report covers one part of the picture. These cover the rest, drawn from the same government records, for any property in Tamil Nadu.

LandLens One
Ask anything about a property and get an answer grounded in live government records, with the sources shown.
/landlens/one

Verify My Land
Every record check run on one property and returned as a single report.
/landlens/verify-my-land

Legal Opinion
An advocate's written opinion on the title, built on the records we pull for it.
/landlens

One Map
Every layer on one map: the parcel, its boundary, zoning, water bodies and what sits around it.
/landlens/one/map

PriceMap
What land actually changed hands for around this plot, taken from the registered deeds.
/landlens/pricemap

Build Scope
What you are allowed to build here: floor space, height, coverage and setbacks.
/landlens/build-scope

Property Tracker
Watch a property and hear about it when something new is registered against it.
/landlens/property-tracker

Deal Room
Run the transaction in one place: documents, stamping, signatures and the parties.
/landlens/deal-room

FREE TOOLS · NO ACCOUNT NEEDED

Twenty-four checks you can run yourself, at no cost.

Records and verification

The registers themselves, read for you.

- Encumbrance Certificate
- Patta and Chitta
- Field Measurement Sketch
- EC Analyzer
- Bank charge check
- Court case search
- Seller background check
- Approval check by survey

Value and duty

What it is worth and what it costs to register.

- Guideline value by street
- Guideline value by survey
- Stamp duty and registration fees
- Capital gains
- Floor space index
- Area unit converter

Zoning and land use

What the plan says can happen on this land.

- Land use zone finder
- CMDA land use check
- Coastal regulation zone
- Master plan check
- Water bodies finder
- Airport height clearance

Registers and directories

Who holds it, and which office keeps the record.

- Find your registering office
- Temple property check
- Waqf property check
- RERA register

Every free tool
/tools

Services we run for you
/services

The LandLens suite
/landlens/one

Verified RealEstate™

Every claim in this document traces back to a government record.

- Legal opinions, due diligence and title verification
- Building plan, layout and sub-division approvals
- Completion and occupancy certificates, regularisation
- Escrow, negotiation and NRI property management
- Land survey, soil testing, architecture and construction

Verified RealEstate
3/350/2 Mettukuppam,
OMR Thoraipakkam,
Chennai 600 097, India
hello@verified.realestate
+91 9996 12 9996

Prepared from the registers named on the page each finding sits on. Where a register could not be read, this document says so in its place rather than leaving the gap to be read as a clean result.