PP APPROVAL RECORD

Planning Permission

Salem

Salem district, Tamil Nadu

APPROVAL TYPE
Building Plan

ISSUING AUTHORITY
DTCP

The approval as the planning authority issued it, reproduced in full behind this page.

An approval speaks to what was sanctioned, not to what was built. Completion is a separate record.

Verified RealEstate™

3/350/2 Mettukuppam,
OMR Thoraipakkam,
Chennai 600 097, India

hello@verified.realestate

+91 9996 12 9996

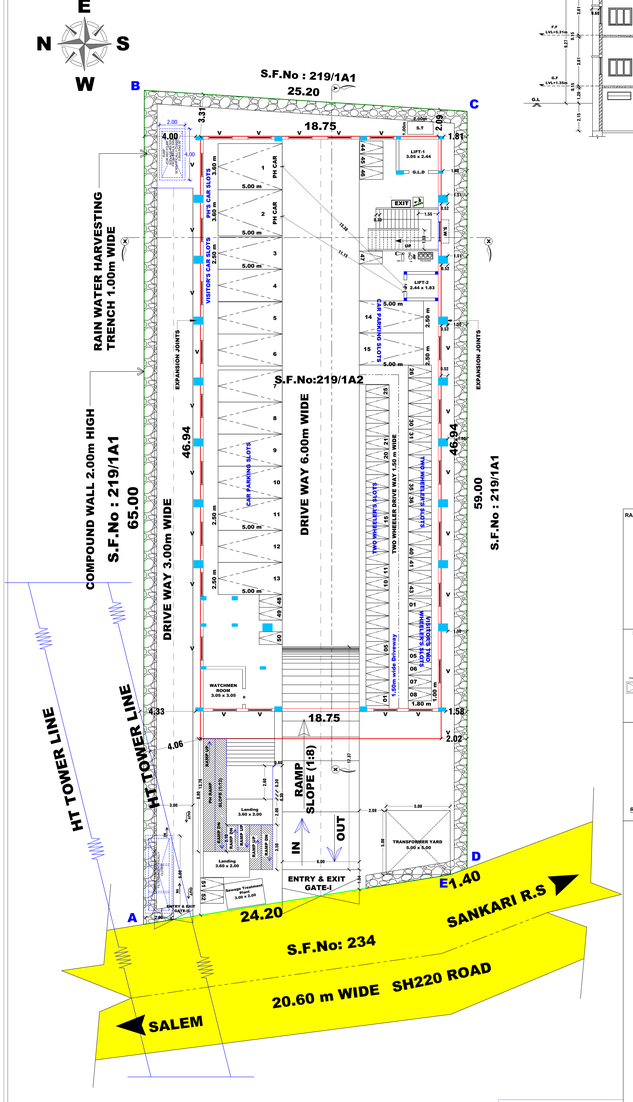
verified.realestate

PLAN SHOWING THE PROPOSED CONSTRUCTION OF R.C.C TERRACED ROOF COMMERCIAL PROFESSIONAL CONSULTING OFFICE (BASEMENT,G+1 FLOORS) BUILDING IN S.F.No : 219/1A2 AT SANKARI VILLAGE AND TOWN PANCHAYAT , SANKARI TALUK, SALEM DISTRICT.

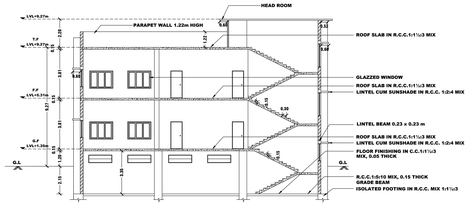
APPLICANT :- Mrs.N.INDIRANI W/o Mr.A.NATESAN.

SITE PLAN

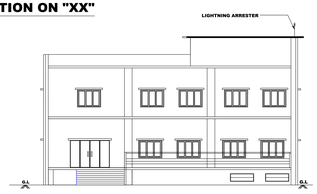
SCALE 1:100



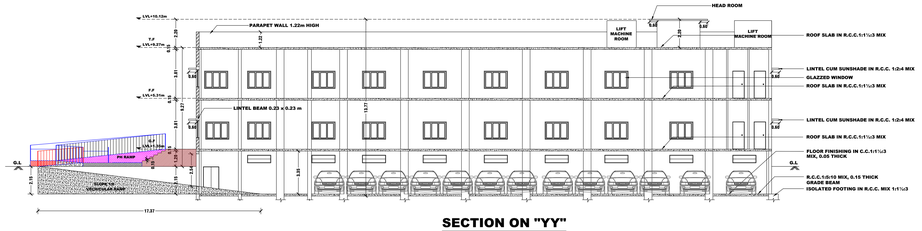
SECTION ON "XX"




FRONT ELEVATION




SECTION ON "YY"



SEWAGE TREATMENT PLANT:- (NOT TO SCALE)



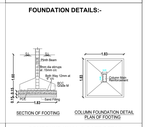
RAINWATER COLLECTION SUMP DETAILS:-



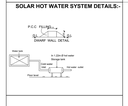
SEPTIC TANK DETAILS :-




FOUNDATION DETAILS:-




SOLAR HOT WATER SYSTEM DETAILS:-



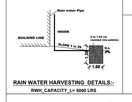
RAINWATER HARVESTING TRENCH:-



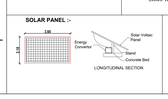
COMPOUND WALL & GATE DETAIL:-




RAIN WATER HARVESTING DETAILS:-
RWH_CAPACITY_V= 5000 LRS



SOLAR PANEL :-



DOMESTIC WATER SUMP DETAILS :-



FOR OFFICE USE ONLY

ONLINE APPLICATION NO : SWP/BPA/012851/2023
Site Boundary Shown as "A TO E " at
SITE APPROVAL NO:310/2023
BUILDING APPROVAL NO : SWP/DTCP/SLM/BP.NO.08/2023

(SWP- ONLINE APPROVAL)


ESIGNED BY
ASSISTANT DIRECTOR
DISTRICT TOWN AND COUNTRY PLANNING OFFICE
SALEM DISTRICT

SITE CUM BASEMENT FLOOR PLAN

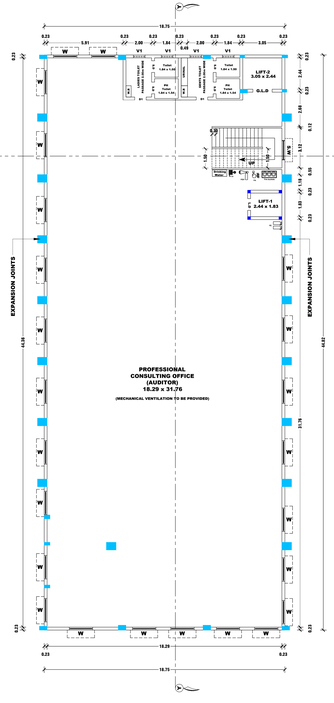
DESIGN OF UP-FLOW FILTER SEPTIC TANK

Total Area of the Floor	2525.04 Sq.m	
Number of Users	10 x 2 = 20 Nos.	
Total number of fixture units of fixture units per dwelling unit and Appropriate factor of 4fpm fixture units	20 x 6 = 120 fpm	
SEPTIC TANK		
Surface volume required	120x.92/10	= 11.04 sq.m
Volume of inlet		
Volume of free board	11.04x0.30	= 3.31 cu.m
Volume of sedimentation	11.04x0.30	= 3.31 cu.m
Volume of digestion	50x0.032	= 1.60 cu.m
Volume of sludge	50x365x0.002	= 3.65 cu.m
Total volume		11.87 cu.m
Depth of septic tank	11.87/11.04	= 1.07 m
Providing length : breadth	2.5 : 1	
Size of septic tank	3.00x2.54x1.10	
UP-FLOW FILTER		
Capacity of 20 users	20x0.045	= 0.90 cu.m
Depth (assumed)	0.90 (minimum)	
Hence area of final effluent sump	0.90/0.90	= 1.1295 sq.m
Size of final effluent sump	2.00 x2.00 x1.10	
Size of up-flow filter (1)	1.00 x1.00 x 0.90	
Size of up-flow filter (2)	1.00 x 1.00 x 0.80	

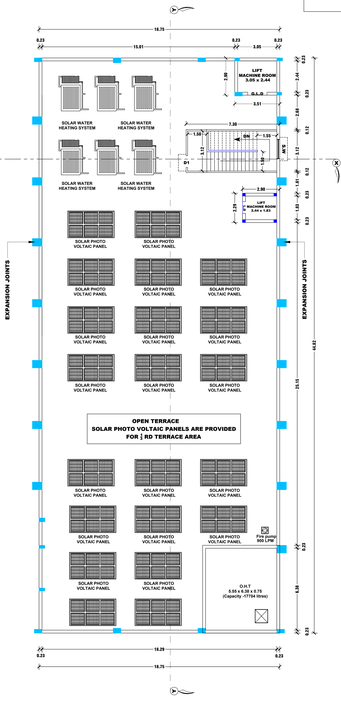
GROUND FLOOR PLAN



FIRST FLOOR PLAN



TERRACE FLOOR PLAN



Fire Extinguisher(F.E)
Fire hydrant (F.H)
Fire pump (F.P)
Fire buckets (F.B)
Fire alarm (F.A)
Fire evacuation horn (F.E.H)
EXIT

AREA STATEMENT

SHEET No : 1 OF 1

DESCRIPTIONS		Sq.METER
SITE AREA :-		
AS PER DEED AREA	0.3865 ACRES	1564.09
AS PER PLR / FMB AREA	15.64 ARES	1564.00
SUPER IMPOSED PLOT AREA		1564.00
BUILDING AREA :-		

FLOOR NAME	FSI AREA (IN Sq.m)	NON FSI AREA (IN Sq.m)	BUILTUP AREA (IN Sq.m)
BASEMENT FLOOR	---	880.12	880.12
GROUND FLOOR	880.12	---	880.12
FIRST FLOOR	840.37	---	840.37
HEAD ROOM	---	24.43	24.43
LIFT ROOM	---	16.81	16.81
GRAND TOTAL	1720.49	921.36	2641.85

FLOOR SPACE INDEX (F.S.I) :-

F.S.I AREA / PLOT AREA = 1720.49 / 1564.00 = 1.100 < 2

SCALE 1:100

ALL DIMENSIONS ARE IN 'METRE'

PLOT COVERAGE (P.C) :-

MAX FLOOR AREA AT ANY FLOOR / PLOT AREA x 100 = 880.12 / 1564.00 x 100 = 56.27 %

PARKING DETAILS

DESCRIPTIONS	REQUIRED	PROVIDED
CAR SLOTS	11 Nos.	11 Nos.
TWO WHEELERS	52 Nos.	52 Nos.
VISITOR'S CAR SLOTS	02 Nos.	02 Nos.
VISITOR'S TWO WHEELERS	08 Nos.	08 Nos.
P.H CAR SLOTS	02 Nos.	02 Nos.

COLOUR INDEX

- SITE BOUNDRY SHOWN
- PROPOSED BUILDING SHOWN
- DRIVEWAY SHOWN
- EXISTING ROAD SHOWN

JOINERY DETAILS

REFERENCE	DESCRIPTIONS	SIZE (IN METER)
D	DOOR	1.22 x 2.13
D1	DOOR	0.91 x 2.13
S.D	SWING DOOR	0.91 x 2.13
M.D	ENTRANCE DOOR	1.52 x 2.13
G.D	GLAZZED DOOR	1.22 x 2.13
LD	LIFT DOOR	0.91 x 2.13
GLD	GOODS LIFT DOOR	1.50 x 2.13
W	WINDOW	1.83 x 1.52
SW	STAIR WINDOW	1.83 x 1.52
V	VENTILATOR	1.83 x 0.60
V1	VENTILATOR	0.91 x 0.60

APPLICANT:-

N.Indirani

REGISTERED ENGINEER:-

Er. A. SOONDAR RAJAN, B.E. M.E.,(Struct)..
ROO SALEM/RE-I/Reg.No.0032019
G.V. VISUAL CREATIONS,
BUILDING CONTRACTOR & PROMOTERS.
Suthasi Complex 1st Floor,
Junction Main Road, Near Sona College,
Salem - 636 005. Cell: 9578270683

STRUCTURAL ENGINEER:-

Er. A. SOONDAR RAJAN,B.E.,M.E.,(Struct)..
ROO SALEM/RE-I/Reg.No.0032019
CLASSIC CONSTRUCTION
Building Contractor & Promoters.
127/192-E, Thirunavukkarasar Street,
Advaitha Ashramam Road,
Fairlands, Salem-636 004.
Cell: 95762 70663

THE LANDLENS SUITE

Eight ways to know a piece of land before you pay for it.

This report covers one part of the picture. These cover the rest, drawn from the same government records, for any property in Tamil Nadu.

LandLens One
Ask anything about a property and get an answer grounded in live government records, with the sources shown.
/landlens/one

Verify My Land
Every record check run on one property and returned as a single report.
/landlens/verify-my-land

Legal Opinion
An advocate's written opinion on the title, built on the records we pull for it.
/landlens

One Map
Every layer on one map: the parcel, its boundary, zoning, water bodies and what sits around it.
/landlens/one/map

PriceMap
What land actually changed hands for around this plot, taken from the registered deeds.
/landlens/pricemap

Build Scope
What you are allowed to build here: floor space, height, coverage and setbacks.
/landlens/build-scope

Property Tracker
Watch a property and hear about it when something new is registered against it.
/landlens/property-tracker

Deal Room
Run the transaction in one place: documents, stamping, signatures and the parties.
/landlens/deal-room

FREE TOOLS · NO ACCOUNT NEEDED

Twenty-four checks you can run yourself, at no cost.

Records and verification

The registers themselves, read for you.

- Encumbrance Certificate
- Patta and Chitta
- Field Measurement Sketch
- EC Analyzer
- Bank charge check
- Court case search
- Seller background check
- Approval check by survey

Value and duty

What it is worth and what it costs to register.

- Guideline value by street
- Guideline value by survey
- Stamp duty and registration fees
- Capital gains
- Floor space index
- Area unit converter

Zoning and land use

What the plan says can happen on this land.

- Land use zone finder
- CMDA land use check
- Coastal regulation zone
- Master plan check
- Water bodies finder
- Airport height clearance

Registers and directories

Who holds it, and which office keeps the record.

- Find your registering office
- Temple property check
- Waqf property check
- RERA register

Every free tool
/tools

Services we run for you
/services

The LandLens suite
/landlens/one

Verified RealEstate™

Every claim in this document traces back to a government record.

- Legal opinions, due diligence and title verification
- Building plan, layout and sub-division approvals
- Completion and occupancy certificates, regularisation
- Escrow, negotiation and NRI property management
- Land survey, soil testing, architecture and construction

Verified RealEstate
3/350/2 Mettukuppam,
OMR Thoraipakkam,
Chennai 600 097, India
hello@verified.realestate
+91 9996 12 9996

Prepared from the registers named on the page each finding sits on. Where a register could not be read, this document says so in its place rather than leaving the gap to be read as a clean result.