PP APPROVAL RECORD

Planning Permission

Survey 92

Kolathur

Salem district, Tamil Nadu

APPROVAL TYPE
Building Plan

ISSUING AUTHORITY
Town Panchayat

The approval as the planning authority issued it, reproduced in full behind this page.

An approval speaks to what was sanctioned, not to what was built. Completion is a separate record.

Verified RealEstate™

3/350/2 Mettukuppam,
OMR Thoraipakkam,
Chennai 600 097, India

hello@verified.realestate

+91 9996 12 9996

verified.realestate

PLAN SHOWING PROPOSED CONSTRUCTION OF A COMMERCIAL BUILDING IN THE GROUND FLOOR BUILDING IN WARD NO:09 , SF.NO :92/1A ,PATTA NO : 4098, APPUSAMY STREET IN KOLATHUR AT SPECIAL GRADE TOWN PANCHAYAT KOLATHUR , METTUR TK , SALEM DT.

APPLICANT : Mr.RANGA PRAKASH S/O K.V.R. CHANDRASEKARAN
Mr.RANGAPRADEEP S/O K.V.R. CHANDRASEKARAN

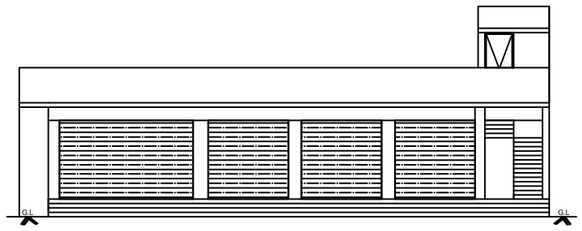

ELEVATION

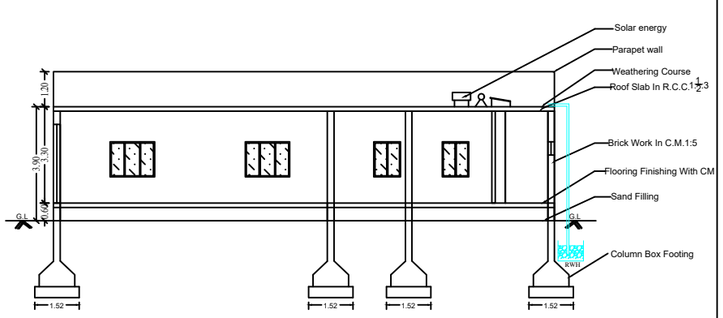

SECTION A-B

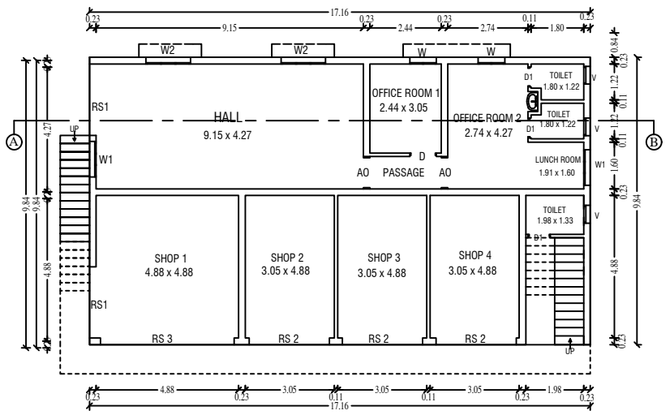

PROPOSED BUILDING IN GROUND FLOOR

FOUNDATION DETAILS

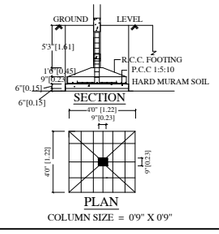

COLUMN SIZE = 0'9" X 0'9"

PERCOLATION PIT

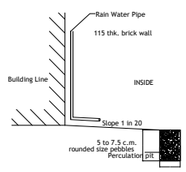

SOLAR SYSTEM

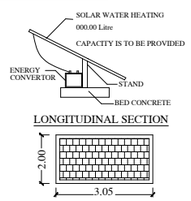

LONGITUDINAL SECTION

Septic Tank & Soak Pit Details

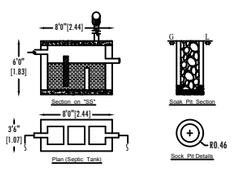

SITE PLAN

SCALE 1:200

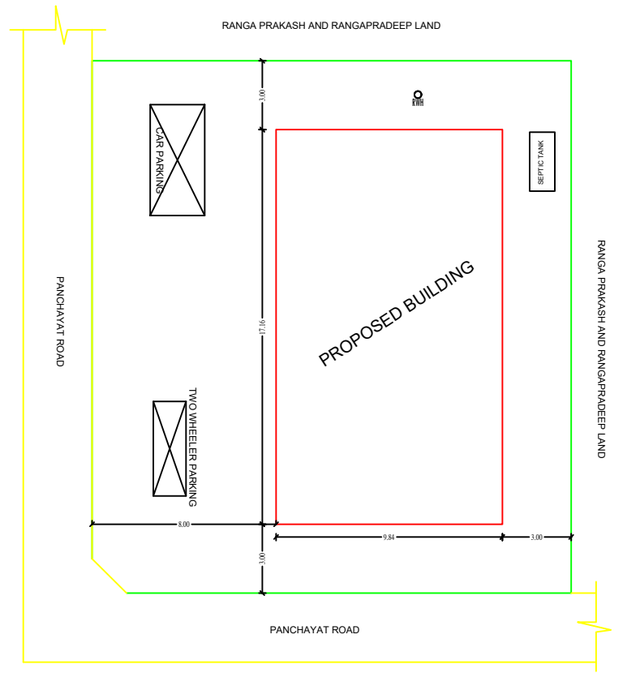

OFFICE USE

NOTES
ALL THE DOORS AND WINDOWS ARE OUTSIDE OPENING
WASTE WATER WILL BE USED FOR GARDEN PURPOSE
ALL DIMENSIONS ARE IN METERS

LAND AREA DETAILS

PARTICULARS	SQ.MT	SQ.FT
APPLICANT SITE AS PER DOCUMENT FOR APPROVAL	12600	135625
AS PER PATTA	12600	135625
BUILDING AREA DETAILS		
PROPOSED BUILDING AREA IN GROUND FLOOR	168.83	1817.27
TOTAL BUIT UP AREA	168.83	1817.27

SCHEDULE OF JOINERY		FEET	METER
ROLLING SHUTTER	RS1	8'0" x 9'0"	2.43 x 2.74
ROLLING SHUTTER	RS2	10'0" x 9'0"	3.05 x 2.74
ROLLING SHUTTER	RS3	16'0" x 9'0"	4.88 x 2.74
DOOR	D	3'-3" x 7'-0"	1.00 x 2.13
DOOR	D1	2'-6" x 7'-0"	0.75 x 2.13
WINDOW	W	3'-0" x 4'-0"	1.00 x 1.21
WINDOW	W1	4'-0" x 4'-0"	1.21x 1.21
WINDOW	W2	5'-0" x 4'-0"	1.52 x 1.21
VENTILATOR	V	2'-6" x 1'-6"	0.75 x 0.45

ALL DIMENSIONS ARE IN METERS

RAIN WATER HARVESTING:

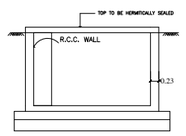

RWH_CAPACITY_L=5000LTRS

KEY PLAN

SCALE 1:10000

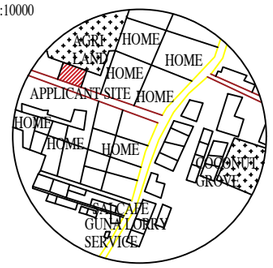

TOPO PLAN

SCALE 1:5000

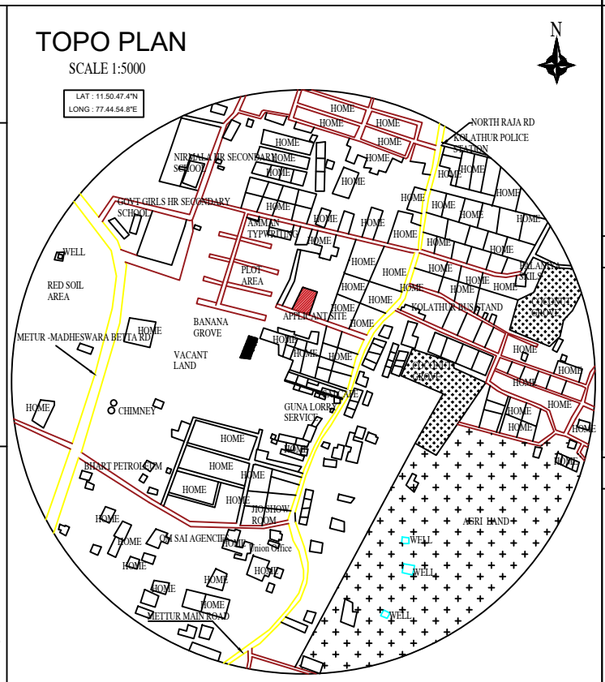

E SIGNATURE

FLOW DIAGRAM OF WASTE WATER RECYCLNG & REUSE

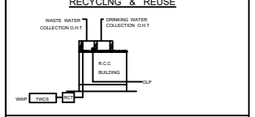

WWP - WASTE WATER PIPE LINE (FOUL FROM KITCHEN,BATH & DINING
IC - COLLECTION CHAMBER
RCT - ORGANIC (OR) MECHANICAL RECYCLING TANK
TWCS - TREATED WASTE WATER COLLECTION TANK
TWS (GHTI) - TREATED WASTE WATER STORAGE TANK
OLP - TREATED WATER OUTLET PIPE LINE (FOA, TO WC&FLUSH TANK

STAIR CASE DETAILS:-

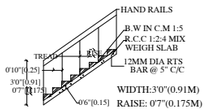

WIDTH:3'0"(0.91M)
RAISE: 0'7"(0.175M)
TREAD:0'10"(0.25M)

COLOUR INDEX:

SITE BOUNDRY
PROPOSED BUILDING
ROAD

APPLICANT

REGISTERED ENGINEER

Er.M.MANIKANDAN, B.E., (Civil)
TN Govt. Reg. Engineer in DTCP
Engineer Grade - III
SRI SABARII VAASAN BUILDERS
208, ST-4, KS Thooran Towers, Near Check Post,
Kolathur, Salem - Dt, PIN: 636 303.
Cell: 99443 20077

THE LANDLENS SUITE

Eight ways to know a piece of land before you pay for it.

This report covers one part of the picture. These cover the rest, drawn from the same government records, for any property in Tamil Nadu.

LandLens One
Ask anything about a property and get an answer grounded in live government records, with the sources shown.
/landlens/one

Verify My Land
Every record check run on one property and returned as a single report.
/landlens/verify-my-land

Legal Opinion
An advocate's written opinion on the title, built on the records we pull for it.
/landlens

One Map
Every layer on one map: the parcel, its boundary, zoning, water bodies and what sits around it.
/landlens/one/map

PriceMap
What land actually changed hands for around this plot, taken from the registered deeds.
/landlens/pricemap

Build Scope
What you are allowed to build here: floor space, height, coverage and setbacks.
/landlens/build-scope

Property Tracker
Watch a property and hear about it when something new is registered against it.
/landlens/property-tracker

Deal Room
Run the transaction in one place: documents, stamping, signatures and the parties.
/landlens/deal-room

FREE TOOLS · NO ACCOUNT NEEDED

Twenty-four checks you can run yourself, at no cost.

Records and verification

The registers themselves, read for you.

- Encumbrance Certificate
- Patta and Chitta
- Field Measurement Sketch
- EC Analyzer
- Bank charge check
- Court case search
- Seller background check
- Approval check by survey

Value and duty

What it is worth and what it costs to register.

- Guideline value by street
- Guideline value by survey
- Stamp duty and registration fees
- Capital gains
- Floor space index
- Area unit converter

Zoning and land use

What the plan says can happen on this land.

- Land use zone finder
- CMDA land use check
- Coastal regulation zone
- Master plan check
- Water bodies finder
- Airport height clearance

Registers and directories

Who holds it, and which office keeps the record.

- Find your registering office
- Temple property check
- Waqf property check
- RERA register

Every free tool
/tools

Services we run for you
/services

The LandLens suite
/landlens/one

Verified RealEstate™

Every claim in this document traces back to a government record.

- Legal opinions, due diligence and title verification
- Building plan, layout and sub-division approvals
- Completion and occupancy certificates, regularisation
- Escrow, negotiation and NRI property management
- Land survey, soil testing, architecture and construction

Verified RealEstate
3/350/2 Mettukuppam,
OMR Thoraipakkam,
Chennai 600 097, India
hello@verified.realestate
+91 9996 12 9996

Prepared from the registers named on the page each finding sits on. Where a register could not be read, this document says so in its place rather than leaving the gap to be read as a clean result.