PP APPROVAL RECORD

Planning Permission

Survey 81

Periyeri, ATTUR taluk

Salem district, Tamil Nadu

APPROVAL TYPE
Building Plan

ISSUING AUTHORITY
Rural Panchayat

The approval as the planning authority issued it, reproduced in full behind this page.

An approval speaks to what was sanctioned, not to what was built. Completion is a separate record.

Verified RealEstate™

3/350/2 Mettukuppam,
OMR Thoraipakkam,
Chennai 600 097, India

hello@verified.realestate

+91 9996 12 9996

verified.realestate

PLAN SHOWING THE PROPOSED CONSTRUCTION OF R.C.C TERRACED ROOF GROUND,FIRST & SECOND FLOOR COMMERCIAL & RESIDENTIAL BUILDING IN S.F.NO:81/3A1A[OLD], S.F.NO:81/3A1A2[NEW],PATTA NO:8635,SALEM TO CHENNAI NATIONAL HIGHWAY,PERIYERI PANCHAYAT & VILLAGE,THALAIVASAL PANCHAYAT UNION,THALAIVASAL TALUK,SALEM DISTRICT.

NAME OF THE APPLICANT: Mr.M.MANICKAM, S/o.MANGAPPAN.
Mr.P.KRISHNAKUMAR, S/o.V.PALANIVEL.
Mr.L.VELMURUGAN, S/o.LAKSHMANAN.
Mr.R.VADIVEL, S/o.RATHNAM.
Mr.G.SENTHIL, S/o.GANAPATHI.

APPROVAL NO:SWP/DTCP/SALEM/SITE APPROVAL NO:101/2026.

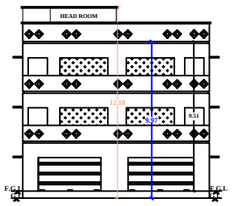

ELEVATION

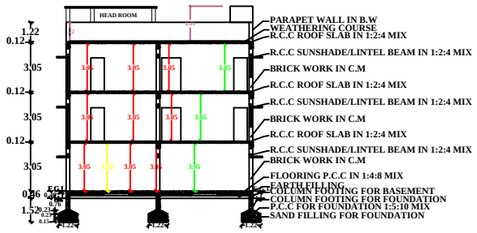

SECTION ON - AA





PERCOLATION PIT
SECTION OF RAIN WATER
RWH_CAPACITY_L=3.76

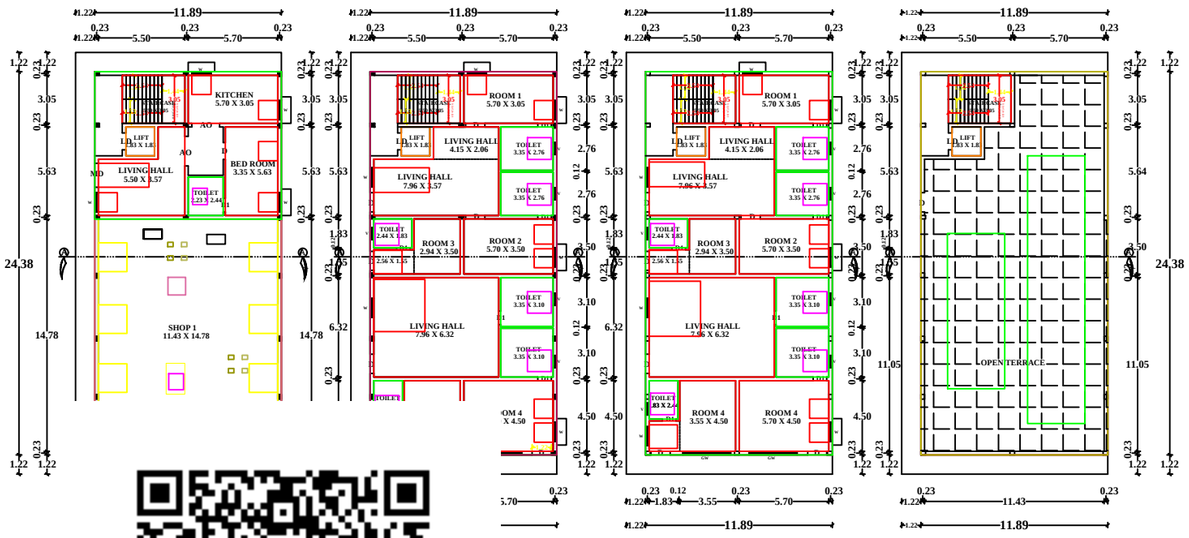

GROUND FLOOR PLAN
[NORTH FACING]

SECOND FLOOR PLAN
[NORTH FACING]

OPEN TERRACE FLOOR PLAN
[NORTH FACING]

OFFICE USE:-

SITE PLAN / KEY PLAN
SCALE : 1:100

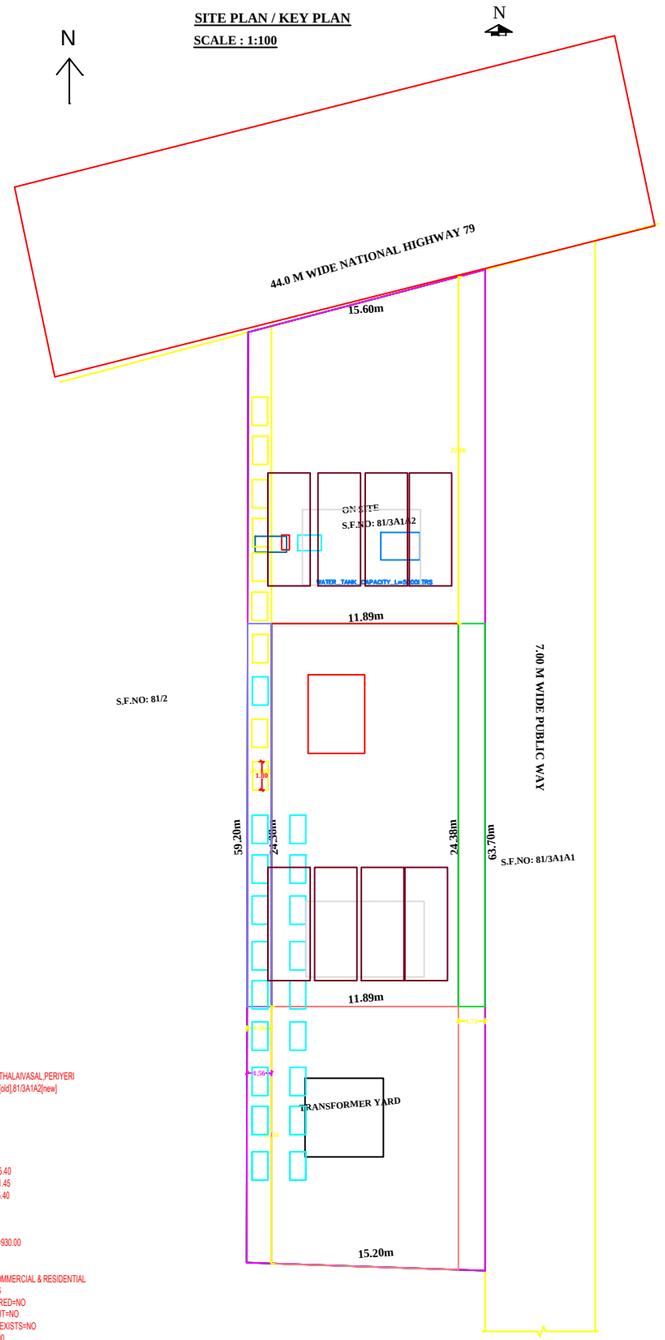

PLAN_INFO
RURAL_PANCHAYAT=THALAIVASAL_PERIYERI
SURVEY_NO=81/3A1A[old],81/3A1A2[new]
PLOT_NO=0
PATTA_NO=8635
TALUK=THALAIVASAL
DISTRICT=SALEM
CRZ=NO
SECURITY_ZONE=NO
ACCESS_WIDTH_M=15.40
AVG_PLOT_DEPTH=61.45
AVG_PLOT_WIDTH=15.40
AREA_TYPE=OTHERS
ROAD_WIDTH=9.00
ROAD_LENGTH=250
AS_PER_DOCUMENT=930.00
FMB_OR_PLR=930.19
AS_AT_SITE=930.19
LAND_USE_ZONE=COMMERCIAL & RESIDENTIAL
RWH_DECLARED=YES
PREMIUM_FSI_REQUIRED=NO
IS_APPROVED_LAYOUT=NO
IS_SWIMMING_POOL_EXISTS=NO
PLOT_AREA_M2=930.00
AREA_TYPE_PLAN=OTHER
IF_HERITAGE_TOWN_LESSTHAN_1KM_RADIUS=NO
OSR_APPLICABLE=NO
JURISDICTION_TYPE= PANCHAYAT
BLOCK_1_B-SHOP_MEMBER_COUNT=2

LEGEND:-
BOUNDARY LINE SHOWN IN
PROPOSED BUILDING
ROAD SHOWN IN

AREA DETAILS:-

1.	AREA OF THE SITE [AS PER DOCUMENT]	10010.43 S.FT	930.00 S.M
2.	GROUND FLOOR[C]	1920.39 S.FT	178.41 S.M
3.	GROUND FLOOR[R]	1199.42 S.FT	111.43 S.M
4.	FIRST FLOOR	3119.81 S.FT	289.84 S.M
5.	SECOND FLOOR	3119.81 S.FT	289.84 S.M
6.	TOTAL FSI AREA	9359.43 S.FT	869.52 S.M
7.	OPEN TERRACE AREA	1443.66 S.FT	260.60 S.M
8.	HEADROOM(NON FSI)	225.18 S.FT	20.92 S.M
9.	LIFT ROOM(NON FSI)	89.56 S.FT	8.32 S.M

JOINERY DETAILS :-

S.NO	DESCRIPTION	SIZE IN FT	SIZE IN M
1.	MAIN DOOR -MD	7'0" X 7'0"	2.13 X 2.13
2.	DOOR & LIFT DOOR - D/LD	3'6" X 7'0"	1.07 X 2.13
3.	DOOR - D1	2'9" X 7'0"	0.85 X 2.13
4.	ARCH OPEN - AO	5'0" X 7'0"	1.52 X 2.13
5.	OPEN - O	3'0" X 7'0"	0.91 X 2.13
6.	WINDOW - W	6'0" X 4'0"	1.83 X 1.22
7.	WINDOW - W1	3'0" X 4'0"	0.91 X 1.22
8.	KITCHEN WINDOW - KW	3'0" X 3'0"	0.91 X 0.91
9.	GLASS WINDOW - GW	10'0" X 7'0"	3.05 X 2.13
10.	VENTILATOR - V	3'0" X 2'6"	0.91 X 0.76

SCALE :-
ALL DIMWENSIONS ARE IN FEET & METER
SCALE 1 : 100 OR 1" = 8'0"

F.S.I = 869.52 / 930.00 = 0.935 < 2

PLOT COVERAGE = MAX.ONE FLOOR AREA / SITE EXTENT AREA X 100

= 289.84 / 930.00 X 100

= 31.16 %

SPECIFICATIONS:
1. R.C.C FOOTINGS FOR FOUNDATION IN M20 MIX
2. R.C.C. COLUMNS IN M20 MIX
3. R.C.C. ROOF SLAB AND BEAMS IN M20 MIX
4. 9" BRICK WORK IN C.M 1:5 IN SUPER STRUCTURE
5. COUNTRY WOOD DOORS WITH FLUSH SHUTTERS
6. COUNRTY WOOD GLAZED WINDOWS
7. INTERNAL PLASTERING IN C.M 1:4
8. EXTERNAL PLASTERING IN CM 1:5
9. WEATHERING COURSE IN BRICK JELLY LIME CONCRETE 1:3 MIX

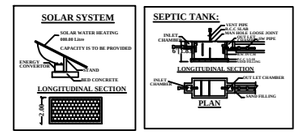





Mr.M.MANICKAM, S/o.MANGAPAN, & FOUR GROUPS.
OWNER/POWER AGENT

Er.V.RAGHURAMAN, B.E.,
Registered Engineer Grade - I,
License Building Surveyor &
Consulting Civil Engineer,
VASTHU BUILDERS
6/281,ARUMUGA IYYER NAGAR, MUMMUDI,
Thalaivasal (Po&Tk), Salem (Dt) - 636 112
Cell: 96009 57845

REGISTERED ENGINEER:-

THE LANDLENS SUITE

Eight ways to know a piece of land before you pay for it.

This report covers one part of the picture. These cover the rest, drawn from the same government records, for any property in Tamil Nadu.

LandLens One
Ask anything about a property and get an answer grounded in live government records, with the sources shown.
/landlens/one

Verify My Land
Every record check run on one property and returned as a single report.
/landlens/verify-my-land

Legal Opinion
An advocate's written opinion on the title, built on the records we pull for it.
/landlens

One Map
Every layer on one map: the parcel, its boundary, zoning, water bodies and what sits around it.
/landlens/one/map

PriceMap
What land actually changed hands for around this plot, taken from the registered deeds.
/landlens/pricemap

Build Scope
What you are allowed to build here: floor space, height, coverage and setbacks.
/landlens/build-scope

Property Tracker
Watch a property and hear about it when something new is registered against it.
/landlens/property-tracker

Deal Room
Run the transaction in one place: documents, stamping, signatures and the parties.
/landlens/deal-room

FREE TOOLS · NO ACCOUNT NEEDED

Twenty-four checks you can run yourself, at no cost.

Records and verification

The registers themselves, read for you.

- Encumbrance Certificate
- Patta and Chitta
- Field Measurement Sketch
- EC Analyzer
- Bank charge check
- Court case search
- Seller background check
- Approval check by survey

Value and duty

What it is worth and what it costs to register.

- Guideline value by street
- Guideline value by survey
- Stamp duty and registration fees
- Capital gains
- Floor space index
- Area unit converter

Zoning and land use

What the plan says can happen on this land.

- Land use zone finder
- CMDA land use check
- Coastal regulation zone
- Master plan check
- Water bodies finder
- Airport height clearance

Registers and directories

Who holds it, and which office keeps the record.

- Find your registering office
- Temple property check
- Waqf property check
- RERA register

Every free tool
/tools

Services we run for you
/services

The LandLens suite
/landlens/one

Verified RealEstate™

Every claim in this document traces back to a government record.

- Legal opinions, due diligence and title verification
- Building plan, layout and sub-division approvals
- Completion and occupancy certificates, regularisation
- Escrow, negotiation and NRI property management
- Land survey, soil testing, architecture and construction

Verified RealEstate
3/350/2 Mettukuppam,
OMR Thoraipakkam,
Chennai 600 097, India
hello@verified.realestate
+91 9996 12 9996

Prepared from the registers named on the page each finding sits on. Where a register could not be read, this document says so in its place rather than leaving the gap to be read as a clean result.