PP APPROVAL RECORD

# Planning Permission

## Survey 15

Manjakuttai

Salem district, Tamil Nadu

APPROVAL TYPE
**Building Plan**

ISSUING AUTHORITY
**Rural Panchayat**

The approval as the planning authority issued it, reproduced in full behind this page.

An approval speaks to what was sanctioned, not to what was built. Completion is a separate record.

PLAN SHOWING THE PROPOSED CONSTRUCTION OF R.C.C TERRACED ROOF RESIDENTIAL GROUND & FIRST FLOOR BUILDING IN OLD S.F NO:15/43, 15/44,NEW S.F.NO:15/4 3B, 15/44B, PATTA.NO.783, AT KOMMAKADU VILLAGE , MANJAKUTTAI PANCHAYAT, YERCAUD PANCHAYAT UNION, YERCAUD TALUK, SALEM DISTRICT.

APPLICANT :

Mr.C.GOVINDARAJAN, S/O.Mr.R.CHINNUSAMY.

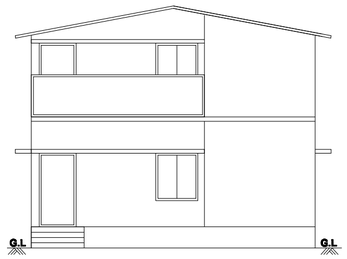


FRONT ELEVATION

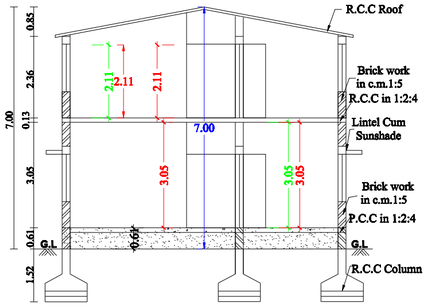


SECTION ON 'A-A"

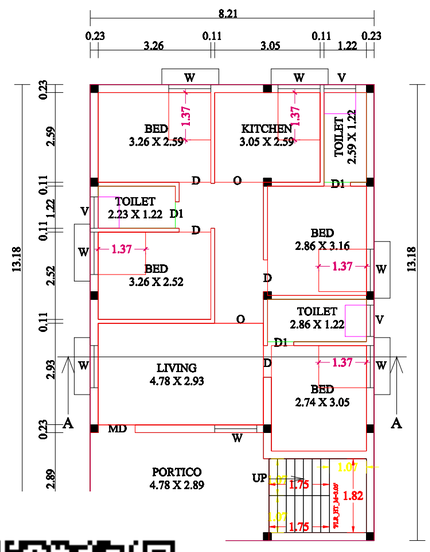


FLOOR PLAN

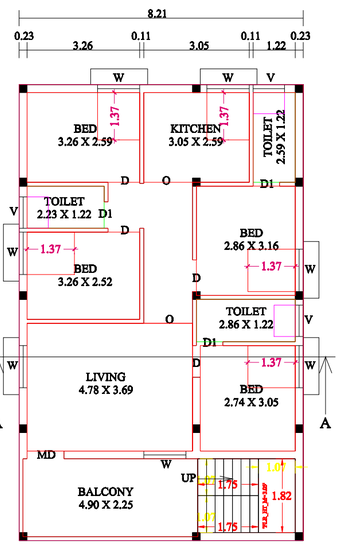


FIRST FLOOR PLAN

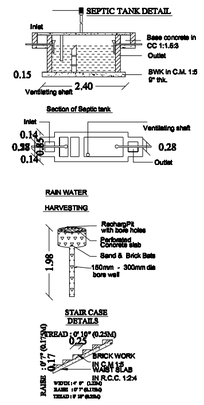


| JOINARY DETAILS: | | |
|---|---|---|
| Main Door | 3'6"X7'0" | 1.07X2.13 |
| Door | 3'0"X7'0" | 0.91X2.13 |
| Door-1 | 2'6"X7'0" | 0.76X2.13 |
| Open | 4'6"X7'0" | 1.41X2.13 |
| Window | 4'0"X4'6" | 1.22X1.37 |
| Ventilator | 3'0"X2'0" | 0.91X0.61 |

| AREA DETAILS: | | sq.ft | sq.m |
|---|---|---|---|
| As per Document | - | 2375.00 | 220.64 |
| As per Patta | - | 2367.05 | 219.90 |
| Ground floor Area | - | 1164.98 | 108.23 |
| First floor Area | - | 1164.98 | 108.23 |
| Total Construction Area | - | 2329.96 | 216.46 |

SCALE:

ALL DIMENSIONS ARE IN FEET & METER

SCALE 1: 100 OR 1" = 8'0"

BOUNDARY SHOWN IN -

PROPOSED SHOWN IN -

ROAD SHOWN IN -

APPLICANT:

ENGINEER:

Er.D.Radhakrishanan,B.E.(Civil)
Registered Engineer,
Registration SLPA No. 02/RE-1/2024-29
Cell: 94433 07360
Cell: 79047 51420

SITE PLAN
SCALE-1:200

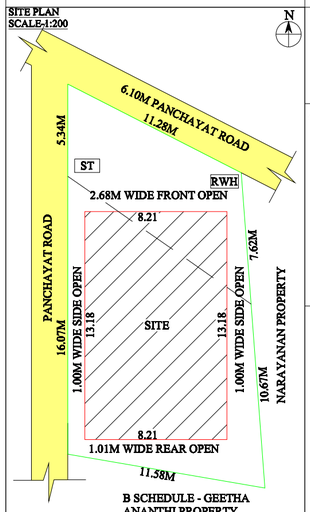


B SCHEDULE - GEETHA ANANTHI PROPERTY

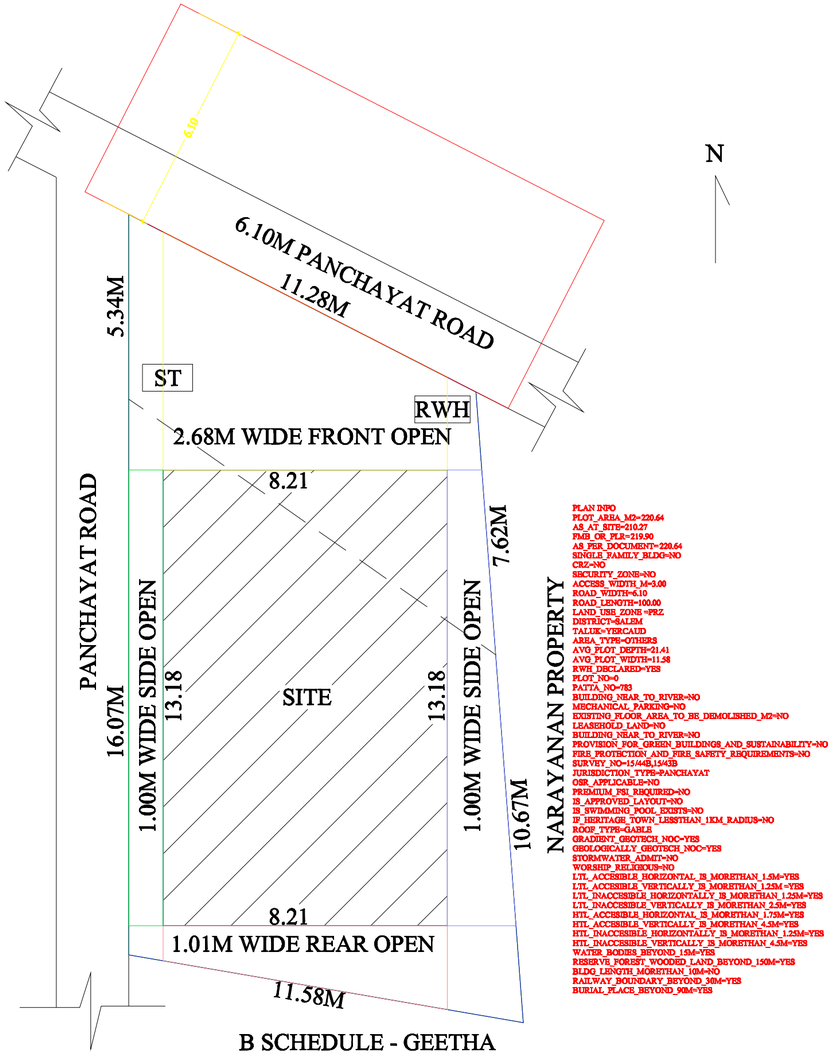


PLAN INFO
PLOT_AREA_M2=220.64
AS_AT_SITE=10.27
FMB_OR_PLR=219.90
AS_PER_DOCUMENT=220.64
SINGLE_FAMILY_BLDG=NO
CRZ=NO
SECURITY_ZONE=NO
ACCESS_WIDTH_M=9.00
ROAD_WIDTH=6.10
ROAD_LENGTH=100.00
LAND_USE_ZONE=PRZ
DISTRICT=SALEM
TALUK=YERCAUD
AREA_TYPE=OTHERS
AVG_PLOT_DEPTH=21.41
AVG_PLOT_WIDTH=11.58
RWH_DECLARED=YES
PLOT_NO=0
PATTA_NO=783
BUILDING_NEAR_TO_RIVER=NO
MECHANICAL_PARKING=NO
EXISTING_FLOOR_AREA_TO_BE_DEMOLISHED_M2=NO
LEASEHOLD_LAND=NO
BUILDING_NEAR_TO_RIVER=NO
PROVISION_FOR_GREEN_BUILDINGS_AND_SUSTAINABILITY=NO
FIRE_PROTECTION_AND_FIRE_SAFETY_REQUIREMENTS=NO
SURVEY_NO=15/44B,15/43B
JURISDICTION_TYPE=PANCHAYAT
OSR_APPLICABLE=NO
PREMIUM_FSI_REQUIRED=NO
IS_APPROVED_LAYOUT=NO
IS_SWIMMING_POOL_EXISTS=NO
IF_HERITAGE_TOWN_LESSTHAN_1KM_RADIUS=NO
ROOF_TYPE=GABLE
GRADIENT_GEOTECH_NOC=YES
GEOLOGICALLY_GEOTECH_NOC=YES
STORMWATER_ADMIT=NO
WORSHIP_RELIGIOUS=NO
LTL_ACCESIBLE_HORIZONTAL_IS_MORETHAN_1.5M=YES
LTL_ACCESIBLE_VERTICALLY_IS_MORETHAN_1.25M=YES
LTL_INACCESIBLE_HORIZONTALLY_IS_MORETHAN_1.25M=YES
LTL_INACCESIBLE_VERTICALLY_IS_MORETHAN_2.5M=YES
HTL_ACCESIBLE_HORIZONTAL_IS_MORETHAN_1.75M=YES
HTL_ACCESIBLE_VERTICALLY_IS_MORETHAN_4.5M=YES
HTL_INACCESIBLE_HORIZONTALLY_IS_MORETHAN_1.25M=YES
HTL_INACCESIBLE_VERTICALLY_IS_MORETHAN_4.5M=YES
WATER_BODIES_BEYOND_15M=YES
RESERVE_FOREST_WOODED_LAND_BEYOND_150M=YES
BLDG_LENGTH_MORETHAN_10M=NO
RAILWAY_BOUNDARY_BEYOND_30M=YES
BURIAL_PLACE_BEYOND_90M=YES

THE LANDLENS SUITE

# Eight ways to know a piece of land before you pay for it.

This report covers one part of the picture. These cover the rest, drawn from the same government records, for any property in Tamil Nadu.

### LandLens One
Ask anything about a property and get an answer grounded in live government records, with the sources shown.
**/landlens/one**

### Verify My Land
Every record check run on one property and returned as a single report.
**/landlens/verify-my-land**

### Legal Opinion
An advocate's written opinion on the title, built on the records we pull for it.
**/landlens**

### One Map
Every layer on one map: the parcel, its boundary, zoning, water bodies and what sits around it.
**/landlens/one/map**

### PriceMap
What land actually changed hands for around this plot, taken from the registered deeds.
**/landlens/pricemap**

### Build Scope
What you are allowed to build here: floor space, height, coverage and setbacks.
**/landlens/build-scope**

### Property Tracker
Watch a property and hear about it when something new is registered against it.
**/landlens/property-tracker**

### Deal Room
Run the transaction in one place: documents, stamping, signatures and the parties.
**/landlens/deal-room**

FREE TOOLS · NO ACCOUNT NEEDED

# Twenty-four checks you can run yourself, at no cost.

## Records and verification

The registers themselves, read for you.

- Encumbrance Certificate
- Patta and Chitta
- Field Measurement Sketch
- EC Analyzer
- Bank charge check
- Court case search
- Seller background check
- Approval check by survey

## Value and duty

What it is worth and what it costs to register.

- Guideline value by street
- Guideline value by survey
- Stamp duty and registration fees
- Capital gains
- Floor space index
- Area unit converter

## Zoning and land use

What the plan says can happen on this land.

- Land use zone finder
- CMDA land use check
- Coastal regulation zone
- Master plan check
- Water bodies finder
- Airport height clearance

## Registers and directories

Who holds it, and which office keeps the record.

- Find your registering office
- Temple property check
- Waqf property check
- RERA register

**Every free tool**
/tools

**Services we run for you**
/services

**The LandLens suite**
/landlens/one

Verified RealEstate™

# Every claim in this document traces back to a government record.

- Legal opinions, due diligence and title verification
- Building plan, layout and sub-division approvals
- Completion and occupancy certificates, regularisation
- Escrow, negotiation and NRI property management
- Land survey, soil testing, architecture and construction

**Verified RealEstate**
3/350/2 Mettukuppam,
OMR Thoraipakkam,
Chennai 600 097, India
**hello@verified.realestate**
+91 9996 12 9996

Prepared from the registers named on the page each finding sits on. Where a register could not be read, this document says so in its place rather than leaving the gap to be read as a clean result.