PP APPROVAL RECORD

Planning Permission

Survey 31

Manjakuttai

Salem district, Tamil Nadu

APPROVAL TYPE
Building Plan

ISSUING AUTHORITY
Rural Panchayat

The approval as the planning authority issued it, reproduced in full behind this page.

An approval speaks to what was sanctioned, not to what was built. Completion is a separate record.

Verified RealEstate™

3/350/2 Mettukuppam,
OMR Thoraipakkam,
Chennai 600 097, India

hello@verified.realestate

+91 9996 12 9996

verified.realestate

PLAN SHOWING THE PROPOSED CONSTRUCTION OF R.C.C TERRACED ROOF RESIDENTIAL BUILDING IN OLD R.S.NO.31/1, NEW R.S.NO.31/1A1D,PLOT.NO.19B, AT SWISS VIEW ESTATE, KOMMAKADU VILLAGE, MANJAKUTTAI PANCHAYAT, YERCAUD UNION,YERCAUD TALUK,SALEM DISTRICT.

APPLICANT:

Mrs.C.KAVITHA.,W/O.Mr.DHANARAJ.,

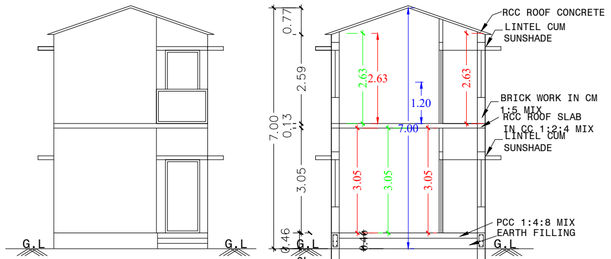

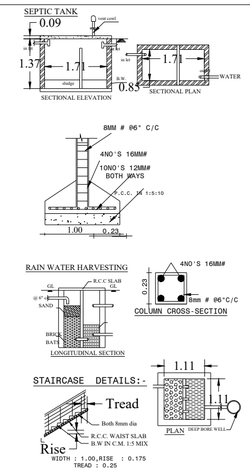

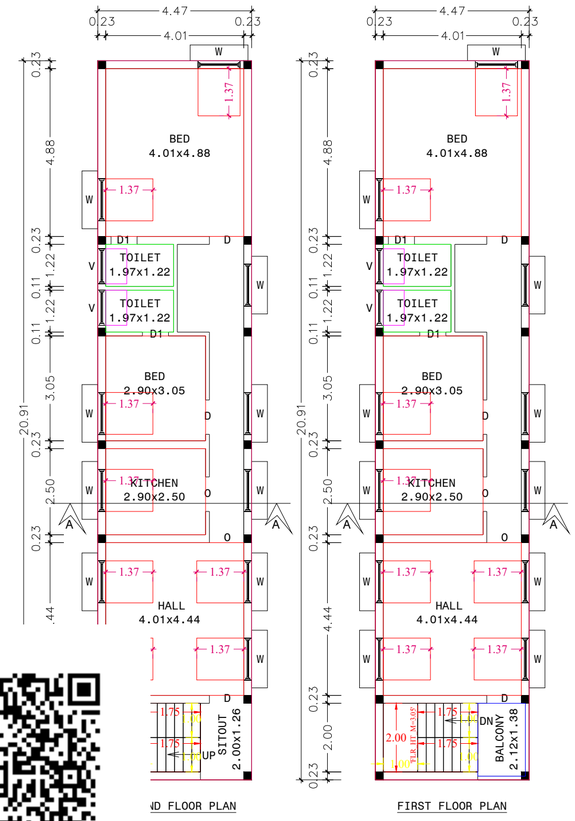

ND FLOOR PLAN

FIRST FLOOR PLAN

REFERENCE		MT	FT
D	DOOR	1.00 X 2.13	3'3" X 7'0"
D1	DOOR	0.76 X 2.13	2'6" X 7'0"
W	WINDOW	1.22 X 1.37	4'0" X 4'6"
O	OPEN	1.00 X 2.13	3'3" X 7'0"
V	VENTILATOR	1.02 X 0.61	3'3" X 2'0"

AREA DETAILS	SQFT	SQMT
AREA OF THE SITE(DOC)	2548.26	236.74
AREA OF THE PRO.G.F Building	1006.75	93.53
AREA OF THE PRO.F.F Building	1006.75	93.53
Total Area	**2013.50**	**187.06**
AREA OF OPEN SPACE	1541.51	143.21
ALL DIMENSIONS ARE IN 'M'	BOUNDRY SHOWN IN	
	EXISTING SHOWN IN	
SCALE 1" - 8'0"[1:100]	PROPOSED SHOWN IN	

SITE PLAN:

1:200:

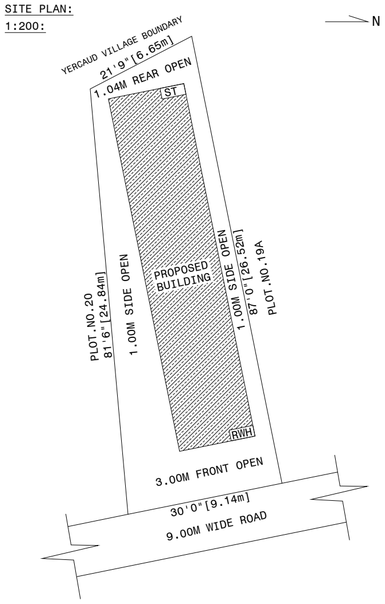

APPLICANT

ENGINEER

V.Bhuvaneshwari

Er.V.BHUVANESHWARI M.E (STRUCT.)
NARAYANAN CONSTRUCTIONS
LICENSED BUILDING SURVEYOR
DTCP/SALEM/RE-III/06/2022
No:17/18-B, CONVENT ROAD,
ALAGAPURAM PUDHUR, SALEM-636 016.
Cell: 96555 52121, 96555 57677

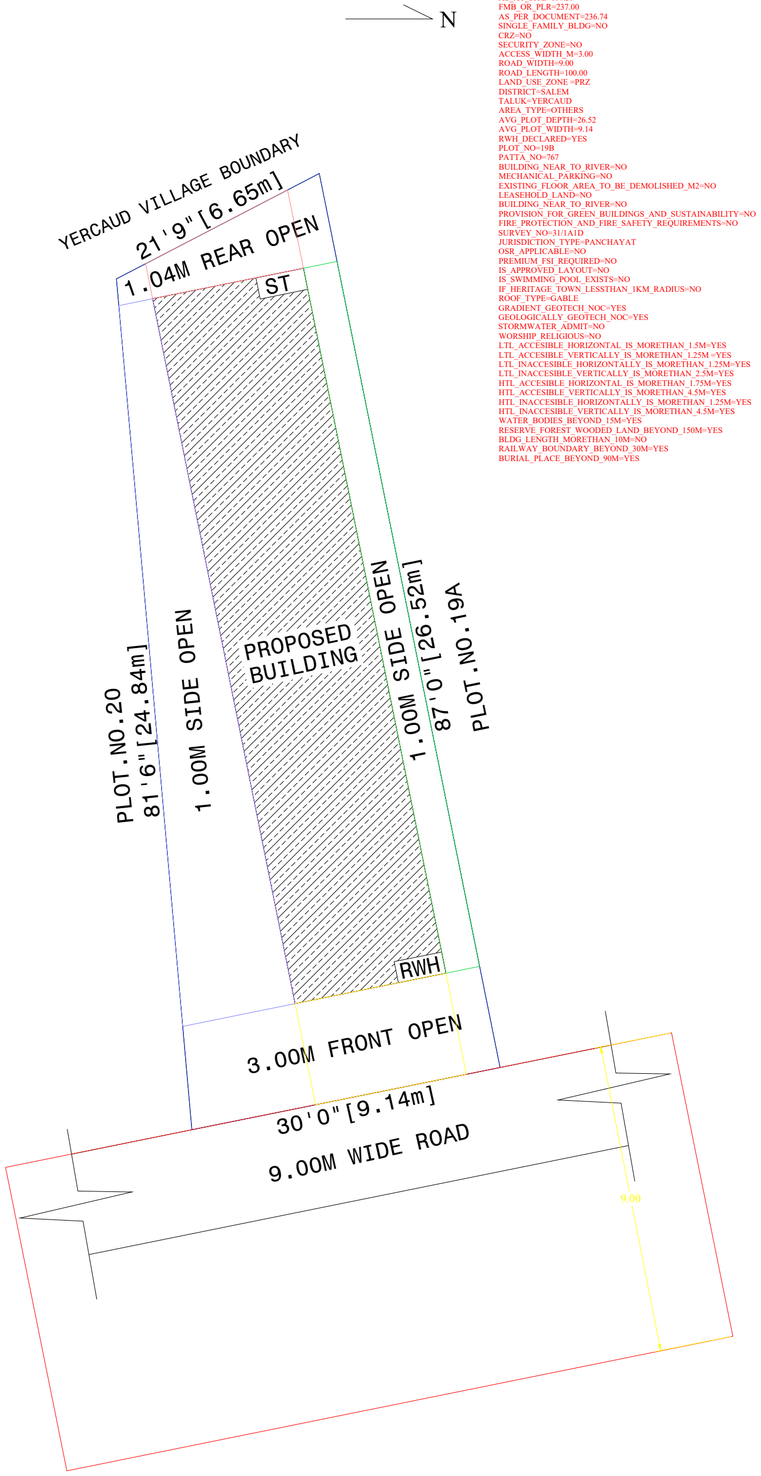

PLAN INFO
PLOT_AREA_M2=237.00
AS_AT_SITE=197.59
FMB_OR_PLR=237.00
AS_PER_DOCUMENT=236.74
SINGLE_FAMILY_BLDG=NO
CRZ=NO
SECURITY_ZONE=NO
ACCESS_WIDTH_M=3.00
ROAD_WIDTH=9.00
ROAD_LENGTH=100.00
LAND_USE_ZONE =PRZ
DISTRICT=SALEM
TALUK=YERCAUD
AREA_TYPE=OTHERS
AVG_PLOT_DEPTH=26.52
AVG_PLOT_WIDTH=9.14
RWH_DECLARED=YES
PLOT_NO=19B
PATTA_NO=767
BUILDING_NEAR_TO_RIVER=NO
MECHANICAL_PARKING=NO
EXISTING_FLOOR_AREA_TO_BE_DEMOLISHED_M2=NO
LEASEHOLD_LAND=NO
BUILDING_NEAR_TO_RIVER=NO
PROVISION_FOR_GREEN_BUILDINGS_AND_SUSTAINABILITY=NO
FIRE_PROTECTION_AND_FIRE_SAFETY_REQUIREMENTS=NO
SURVEY_NO=31/1A1D
JURISDICTION_TYPE=PANCHAYAT
OSR_APPLICABLE=NO
PREMIUM_FSI_REQUIRED=NO
IS_APPROVED_LAYOUT=NO
IS_SWIMMING_POOL_EXISTS=NO
IF_HERITAGE_TOWN_LESSTHAN_1KM_RADIUS=NO
ROOF_TYPE=GABLE
GRADIENT_GEOTECH_NOC=YES
GEOLOGICALLY_GEOTECH_NOC=YES
STORMWATER_ADMIT=NO
WORSHIP_RELIGIOUS=NO
LTL_ACCESIBLE_HORIZONTAL_IS_MORETHAN_1.5M=YES
LTL_ACCESIBLE_VERTICALLY_IS_MORETHAN_1.25M=YES
LTL_INACCESIBLE_HORIZONTALLY_IS_MORETHAN_1.25M=YES
LTL_INACCESIBLE_VERTICALLY_IS_MORETHAN_2.5M=YES
HTL_ACCESIBLE_HORIZONTAL_IS_MORETHAN_1.75M=YES
HTL_ACCESIBLE_VERTICALLY_IS_MORETHAN_4.5M=YES
HTL_INACCESIBLE_HORIZONTALLY_IS_MORETHAN_1.25M=YES
HTL_INACCESIBLE_VERTICALLY_IS_MORETHAN_4.5M=YES
WATER_BODIES_BEYOND_15M=YES
RESERVE_FOREST_WOODED_LAND_BEYOND_150M=YES
BLDG_LENGTH_MORETHAN_10M=NO
RAILWAY_BOUNDARY_BEYOND_30M=YES
BURIAL_PLACE_BEYOND_90M=YES

THE LANDLENS SUITE

Eight ways to know a piece of land before you pay for it.

This report covers one part of the picture. These cover the rest, drawn from the same government records, for any property in Tamil Nadu.

LandLens One
Ask anything about a property and get an answer grounded in live government records, with the sources shown.
/landlens/one

Verify My Land
Every record check run on one property and returned as a single report.
/landlens/verify-my-land

Legal Opinion
An advocate's written opinion on the title, built on the records we pull for it.
/landlens

One Map
Every layer on one map: the parcel, its boundary, zoning, water bodies and what sits around it.
/landlens/one/map

PriceMap
What land actually changed hands for around this plot, taken from the registered deeds.
/landlens/pricemap

Build Scope
What you are allowed to build here: floor space, height, coverage and setbacks.
/landlens/build-scope

Property Tracker
Watch a property and hear about it when something new is registered against it.
/landlens/property-tracker

Deal Room
Run the transaction in one place: documents, stamping, signatures and the parties.
/landlens/deal-room

FREE TOOLS · NO ACCOUNT NEEDED

Twenty-four checks you can run yourself, at no cost.

Records and verification

The registers themselves, read for you.

- Encumbrance Certificate
- Patta and Chitta
- Field Measurement Sketch
- EC Analyzer
- Bank charge check
- Court case search
- Seller background check
- Approval check by survey

Value and duty

What it is worth and what it costs to register.

- Guideline value by street
- Guideline value by survey
- Stamp duty and registration fees
- Capital gains
- Floor space index
- Area unit converter

Zoning and land use

What the plan says can happen on this land.

- Land use zone finder
- CMDA land use check
- Coastal regulation zone
- Master plan check
- Water bodies finder
- Airport height clearance

Registers and directories

Who holds it, and which office keeps the record.

- Find your registering office
- Temple property check
- Waqf property check
- RERA register

Every free tool
/tools

Services we run for you
/services

The LandLens suite
/landlens/one

Verified RealEstate™

Every claim in this document traces back to a government record.

- Legal opinions, due diligence and title verification
- Building plan, layout and sub-division approvals
- Completion and occupancy certificates, regularisation
- Escrow, negotiation and NRI property management
- Land survey, soil testing, architecture and construction

Verified RealEstate
3/350/2 Mettukuppam,
OMR Thoraipakkam,
Chennai 600 097, India
hello@verified.realestate
+91 9996 12 9996

Prepared from the registers named on the page each finding sits on. Where a register could not be read, this document says so in its place rather than leaving the gap to be read as a clean result.