PP APPROVAL RECORD

# Planning Permission

## Survey 337

Duttampatti

Salem district, Tamil Nadu

APPROVAL TYPE
**Building Plan**

ISSUING AUTHORITY
**Rural Panchayat**

The approval as the planning authority issued it, reproduced in full behind this page.

An approval speaks to what was sanctioned, not to what was built. Completion is a separate record.

Verified RealEstate™

3/350/2 Mettukuppam,
OMR Thoraipakkam,
Chennai 600 097, India

hello@verified.realestate

+91 9996 12 9996

verified.realestate

# PLAN SHOWING THE PROPOSED CONSTRUCTION OF RCC TERRACED ROOF GROUND FLOOR RESIDENTIAL BUILDING IN [ SURVEY NO : 337/5C2B] , [PATTA NO : 4577] AT DESAVILAKKU NORTH ,DHUTTAMPATTI RURAL PANCHAYAT AND VILLAGE , THARAMANGALAM PANCHAYAT UNION, OMALUR TALUK,SALEM DISTRICT

NAME OF THE APPLICANT : Mr.BHARATHIRAJA S/O Mr. PRABHAKARAN
: Mr.RAJKUMAR S/O Mr. PRABHAKARAN

PLAN_INFO
WATER_BODIES_BEYOND_15M=NO
RESERVE_FOREST_WOODED_LAND_BEYOND_150M=NO
BLDG_LENGTH_MORETHAN_10M=NO
BURIAL_PLACE_BEYOND_90M=NO
IS_SWIMMING_POOL_EXISTS=NO
CRZ=NO
SECURITY_ZONE=NO
SINGLE_FAMILY_BLDG=YES
RWH_DECLARED=YES
LAND_USE_ZONE= RESIDENTIAL
FIRE_PROTECTION_AND_FIRE_SAFETY_REQUIREMENTS=NO
JURISDICTION_TYPE = PANCHAYAT
OSR_APPLICABLE=NO
PREMIUM_FSI_REQUIRED=NO
IS_APPROVED_LAYOUT=YES
AREA_TYPE=OTHERS
IF_HERITAGE_TOWN_LESSTHAN_1KM_RADIUS=NO
PLOT_AREA_M2= 244.55
AS_AT_SITE= 244.55
FMB_OR_PLR= 244.55
AS_PER_DOCUMENT= 244.55
ROAD_WIDTH= 9.00
ROAD_LENGTH=200
AVG_PLOT_DEPTH= 9.20
AVG_PLOT_WIDTH= 25.00
PATTA_NO= 4577
SURVEY_NO= 337/5C2B
VILLAGE= DHUTTAMPATTI VILLAGE
TALUK=OMALUR TALUK
DISTRICT=SALEM DISTRICT

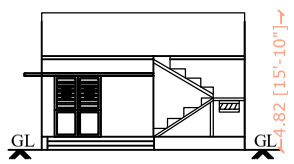


FRONT ELEVATION

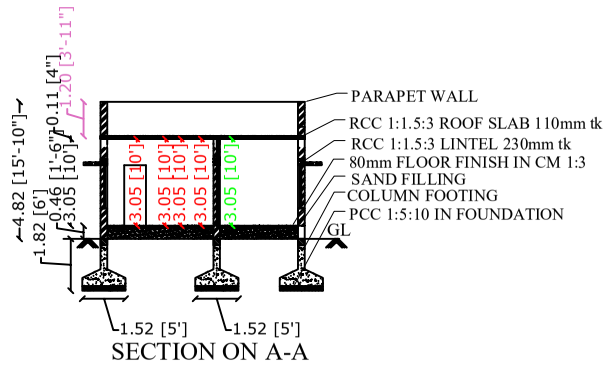


SECTION ON A-A

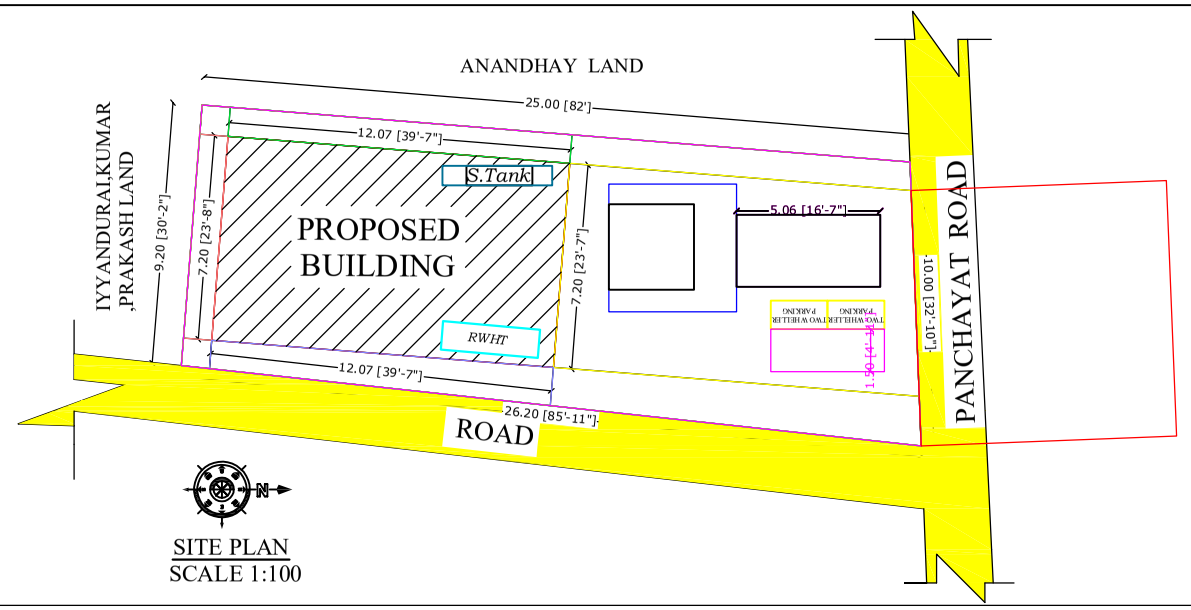


SITE PLAN
SCALE 1:100

AREA STATEMENT

| DESCRIPTION | SQ.FT | SQ.M |
|---|---|---|
| PLOT AREA (as per Document) | 2616.00 | 243.03 |
| PLOT AREA (as per FMB) | 2616.00 | 243.03 |
| SUPER IMPOSED PLOT AREA | 2616.00 | 243.03 |

| DESCRIPTION | F.S.I AREA | | NON F.S.I AREA | |
|---|---|---|---|---|
| PROPOSED BUILDING PLINTH AREA | (in SQ.F) | (in SQ.M) | (in SQ.M) | (in SQ.M) |
| GROUND FLOOR AREA | 950.46 | 88.30 | | |
| | | | | |
| | | | | |
| TOTAL AREA | 950.46 | 88.30 | | |
| OPEN SPACE | 1665.51 | 154.73 | | |

SCHEDULE OF JOINERIES

| TYPE | DESCRIPTION | SIZE |
|---|---|---|
| MD | MAIN DOOR | 1.06 x 2.13 |
| D | DOOR | 0.90 x 2.13 |
| D1 | DOOR | 0.76 x 2.13 |
| W | WINDOW | 1.52 x 1.52 |
| W1 | WINDOW | 1.22 x 1.52 |
| V | VENTILATOR | 0.76 x 0.91 |
| A.O | ARCH OPEN | 0.84 x 2.13 |
| SG | MAIN GATE | 3.00 x 1.52 |

PLOT COVERAGE = 88.30 / 243.03 X 100 = 36.3329

F.S.I = 88.30 / 243.03 = 0.36332

COLOUR CODE:
SITE BOUNDRY SHOWN IN –
PROPOSED BUILDING SHOWN IN –
ROAD BOUNDRY SHOWN IN –

NOTE: ALL DIMENSIONS ARE IN METER

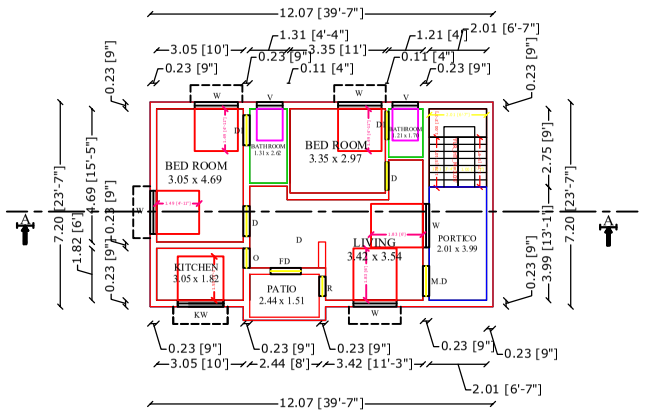


GROUND FLOOR PLAN
SCALE-1:100

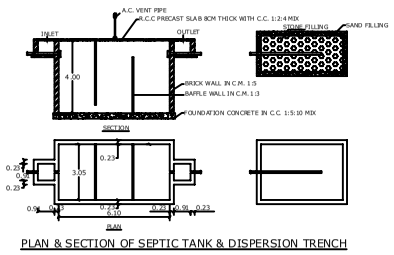


PLAN & SECTION OF SEPTIC TANK & DISPERSION TRENCH

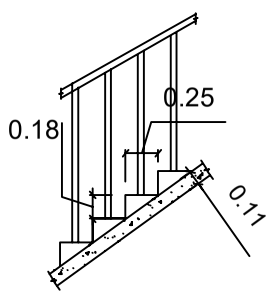


STAIRCASE DETAILS:-

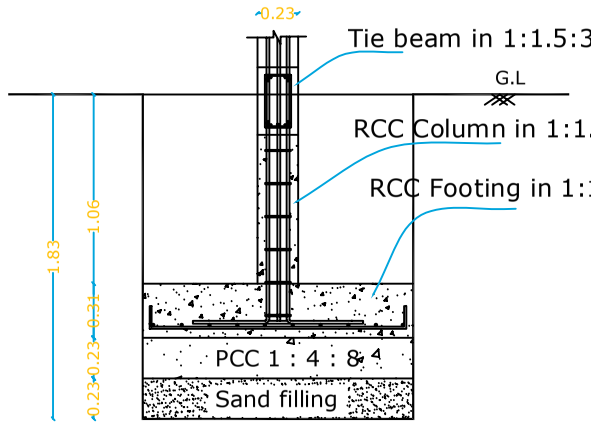


CROSS SECTION ON 'C - C'

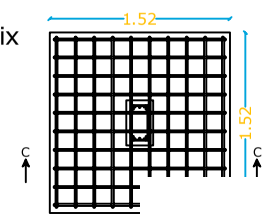


COLOUMN FOU

SOLAR WATER HEATER:-

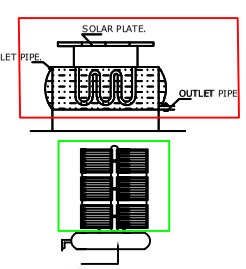


Solar water
Heater-2000 Lts.

SEPTIC TANK:-

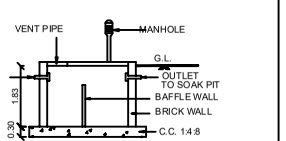


SECTION OF SEP.TANK

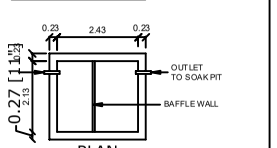


PLAN
SEPTIC. TANK

RAIN WATER HARVESTING:-

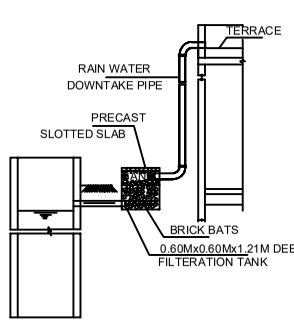


COLUMN FOUNDATION DETAILS:-

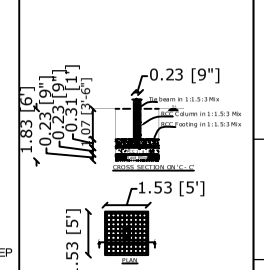


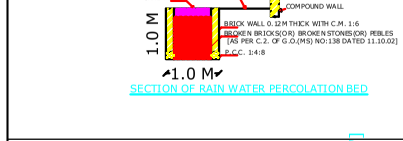


SECTION OF RAIN WATER PERCOLATION BED

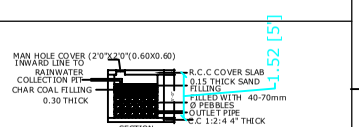


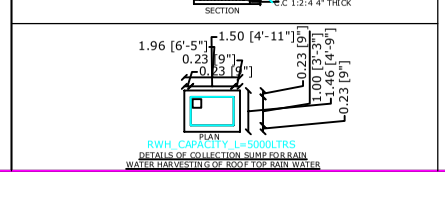


RWH_CAPACITY_L=5000LTRS
DETAILS OF COLLECTION SUMP FOR RAIN WATER HARVESTING OF ROOF TOP RAIN WATER

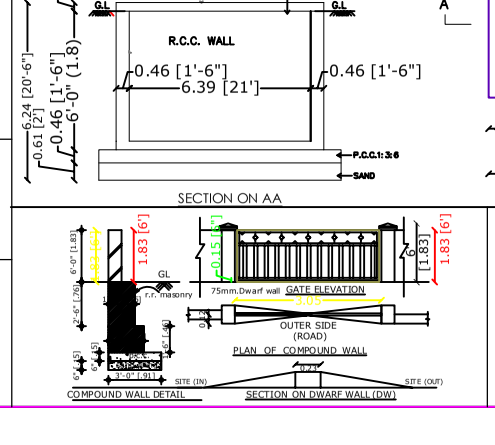


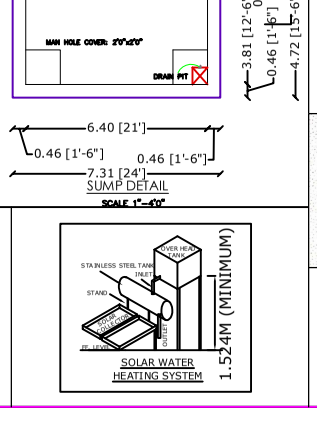


SUMP DETAIL
SCALE 1"=4'0"




COMPOUND WALL DETAIL
SECTION ON DWARF WALL (DW)




BHARATHIRAJA
RAJKUMAR

Civil & Sturct
S No : 64744)
tion
patti (Vill)
. 636 502.
7843

SK
RUCTION

SR CONSTRUCTION
Er.G.JAYAGOPI.B.E(CIVIL & STRUCTURAL)
VELLAKKALPATTI , ARURPATTI (VIG) , THARAMANGALAM.
THARAMANAGALAM – 636 502
+91 96009-17843

THE LANDLENS SUITE

# Eight ways to know a piece of land before you pay for it.

This report covers one part of the picture. These cover the rest, drawn from the same government records, for any property in Tamil Nadu.

### LandLens One
Ask anything about a property and get an answer grounded in live government records, with the sources shown.
**/landlens/one**

### Verify My Land
Every record check run on one property and returned as a single report.
**/landlens/verify-my-land**

### Legal Opinion
An advocate's written opinion on the title, built on the records we pull for it.
**/landlens**

### One Map
Every layer on one map: the parcel, its boundary, zoning, water bodies and what sits around it.
**/landlens/one/map**

### PriceMap
What land actually changed hands for around this plot, taken from the registered deeds.
**/landlens/pricemap**

### Build Scope
What you are allowed to build here: floor space, height, coverage and setbacks.
**/landlens/build-scope**

### Property Tracker
Watch a property and hear about it when something new is registered against it.
**/landlens/property-tracker**

### Deal Room
Run the transaction in one place: documents, stamping, signatures and the parties.
**/landlens/deal-room**

FREE TOOLS · NO ACCOUNT NEEDED

# Twenty-four checks you can run yourself, at no cost.

## Records and verification

The registers themselves, read for you.

- Encumbrance Certificate
- Patta and Chitta
- Field Measurement Sketch
- EC Analyzer
- Bank charge check
- Court case search
- Seller background check
- Approval check by survey

## Value and duty

What it is worth and what it costs to register.

- Guideline value by street
- Guideline value by survey
- Stamp duty and registration fees
- Capital gains
- Floor space index
- Area unit converter

## Zoning and land use

What the plan says can happen on this land.

- Land use zone finder
- CMDA land use check
- Coastal regulation zone
- Master plan check
- Water bodies finder
- Airport height clearance

## Registers and directories

Who holds it, and which office keeps the record.

- Find your registering office
- Temple property check
- Waqf property check
- RERA register

**Every free tool**
/tools

**Services we run for you**
/services

**The LandLens suite**
/landlens/one

Verified RealEstate™

# Every claim in this document traces back to a government record.

- Legal opinions, due diligence and title verification
- Building plan, layout and sub-division approvals
- Completion and occupancy certificates, regularisation
- Escrow, negotiation and NRI property management
- Land survey, soil testing, architecture and construction

**Verified RealEstate**
3/350/2 Mettukuppam,
OMR Thoraipakkam,
Chennai 600 097, India
**hello@verified.realestate**
+91 9996 12 9996

Prepared from the registers named on the page each finding sits on. Where a register could not be read, this document says so in its place rather than leaving the gap to be read as a clean result.