PP APPROVAL RECORD

Planning Permission

Survey 79/189 and 1 more

Tirupathur

Sivagangai district, Tamil Nadu

APPROVAL TYPE
Building Plan

ISSUING AUTHORITY
Town Panchayat

The approval as the planning authority issued it, reproduced in full behind this page.

An approval speaks to what was sanctioned, not to what was built. Completion is a separate record.

PLAN SHOWING THE PROPOSED CONSTRUCTION OF R.C.C. ROOF GROUND FLOOR & FIRST FLOOR BUILDING FOR RESIDENTIAL PURPOSE. IN OLD G.R.S. No:79/3A,SUB DIVISION G.R.S. No:79/3A1, AND SUB DIVISION NEW G.R.S. No:79/189. OF THENMAPATTU VILLAGE. AT ADI DRAVIDAR STREET-1, WARD NO: 18, THIRUPPATTUR TOWN PANCHAYAT, THIRUPPATTUR TALUK AND SIVAGANGAI DISTRICT.

APPLICANT: Ms. V. PRIYADHARSHINI. D/O. VEERENTHRAN.

SCALE = 1 : 100

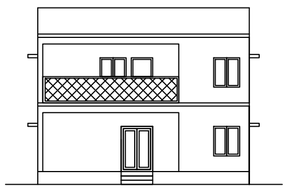

FRONT ELEVATION

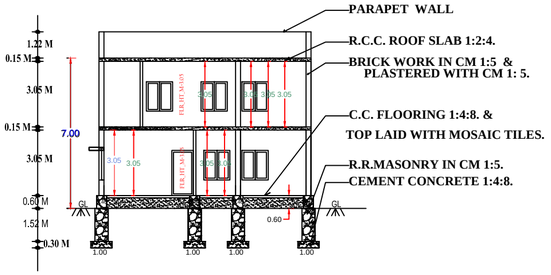

SECTION ON 'AB'

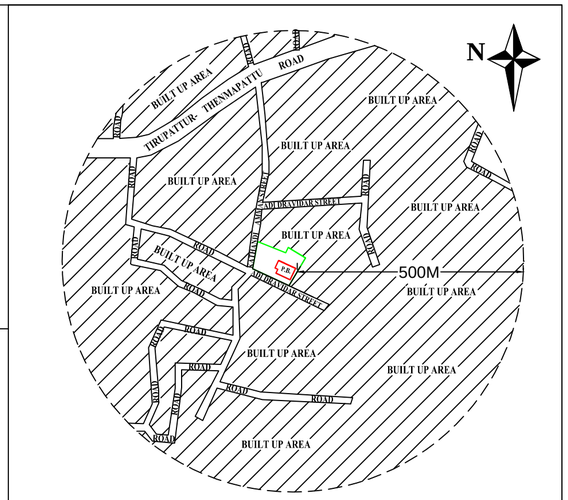

TOPO PLAN SCALE = 1 : 5000

SCALE = 1 : 100	
ALL DIAMENSIONS ARE IN METRE	
WALL THICKNESS:	
MAIN WALL = 0.23 M	
PARTITION = 0.12 M	

DETAILS OF RAINWATER HARVESTING TANK.(NTS)

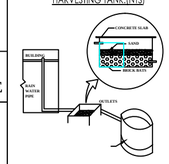

AREA DETAILS.	SQ.MT.	SQ.FT.
SITE AREA AS PER DOCUMENT.	648.32	6976.00
SITE AREA AS PER PATTA.	650.00	6994.00
PROPOSED GROUND FLOOR BUILDING AREA.	134.78	1450.00
PROPOSED FIRST FLOOR BUILDING AREA.	101.94	1097.00
TOTAL BUILDING AREA	236.72	2547.00
NET OPEN SPACE AREA.	513.54	5526.00
ALL DIAMANSION ARE IN METER.		
ALROUND COMPOUND WALL PROVIDED = 116.20 M		

PLAN INFO
PLOT_AREA_M2=648.32
FMB_OR_PLR=650.00
AS_PER_DOCUMENT=648.32
AS_AT_SITE=763.89
DOOR_NO=-
SURVEY_NO=79/189
PATTA_NO=16431
VILLAGE=THENMAPATTU
TALUK=THIRUPPATTUR
DISTRICT=SIVAGANGAI
ROAD_WIDTH=6.10
ROAD_LENGTH=500
AVG_PLOT_DEPTH= 22.00
AVG_PLOT_WIDTH= 31.00
ACCESS_WIDTH_M=6.10
SINGLE_FAMILY_BLDG=NO
CRZ=NO
SECURITY_ZONE=NO
WHETHER_GOVT_OR_AIDED_SCHOOL=NO
LAND_USE_ZONE = RESIDENTIAL
RWH_DECLARED=YES
AREA_TYPE=OTHERS
BUILDING_NEAR_TO_RIVER=NO
BUILDING_NEAR_MONUMENT=NO
BUILDING_NEAR_GOVT_BLDG=NO
PROVISION_FOR_GREEN_BUILDINGS_AND_SUSTAINABILITY=YES
FIRE_PROTECTION_AND_FIRE_SAFETY_REQUIREMENTS=YES
NOC_FOR_CONSTRUCTION_NEAR_MONUMENT=NO
JURISDICTION_TYPE= PANCHAYAT
PREMIUM_FSI_REQUIRED=NO
IS_APPROVED_LAYOUT=YES
OSR_APPLICABLE=NO
OSR_SURRENDER=NO
OSR_SURR_BUYBACK_RETAIN=RETAIN
IS_SWIMMING_POOL_EXISTS=NO
IF_HERITAGE_TOWN_LESSTHAN_1KM_RADIUS=NO

SCHEDULE OF JOINERIES

GD.. GRILL DOOR.....	1.47M X 2.10M
MD.. MAIN DOOR.....	1.47M X 2.10M
D..DOOR.	1.00M X 2.10M
D1.DOOR.	0.76M X 2.10M
W...WINDOW.....	1.22M X 1.37M
W1...WINDOW.....	1.52M X 1.37M
V...VENTILATOR.....	1.22M X 0.76M
O..OPEN.	1.20M X 2.10M
A..ARCH.	1.26M X 2.10M
RAINWATER HARVESTING TANK..1.NO	
SEPTIC TANK...1.NO, BORE WELL...1.NO.	

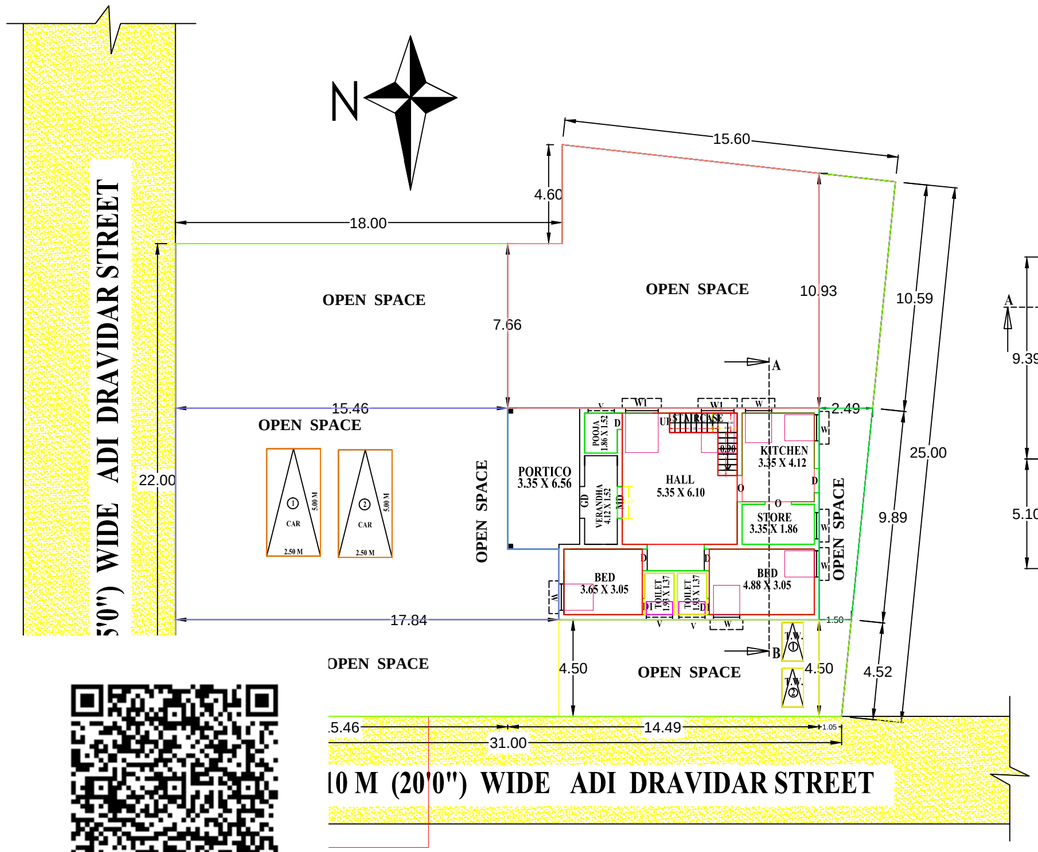

GROUND FLOOR

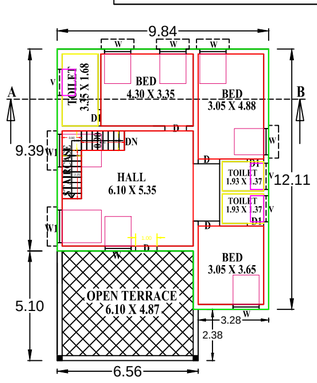

FIRST FLOOR

STAIRCASE DETAILS (NTS)

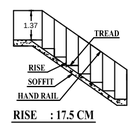

RISE : 17.5 CM
TREAD : 25.0 CM
WIDTH : 120.0 CM

DETAILS OF SEPTIC TANK & SOAK PIT.

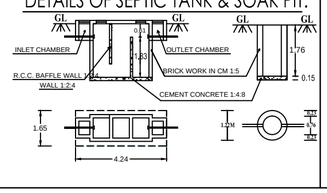

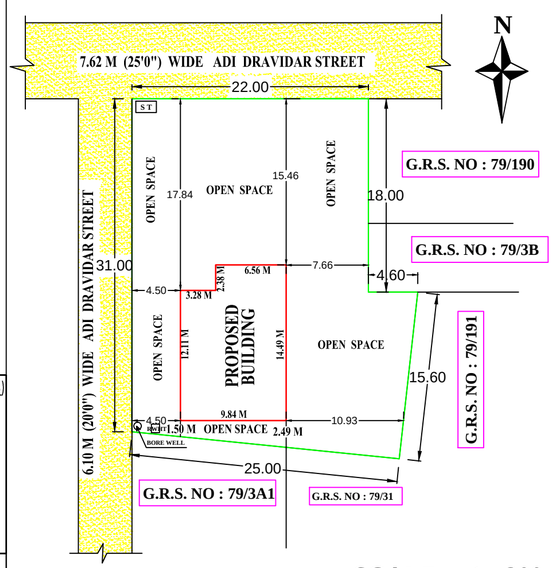

SITE PLAN SCALE = 1 : 200

INDEX :-
- SITE BOUNDARY
- PROPOSED BUILDING
- EXISTING ROAD

APPLICANT

ENGINEER

A.Ferozkhan
Er. A.FEROZKHAN,D.C.E.,
Licensed Building Surveyor &
Consulting Civil Engineer
17/2-29, Srithali Melkaral
THIRUPPATTUR-630211
Sivagangai District
Cell: 94420 43431

OFFICE USE ONLY

THE LANDLENS SUITE

Eight ways to know a piece of land before you pay for it.

This report covers one part of the picture. These cover the rest, drawn from the same government records, for any property in Tamil Nadu.

LandLens One
Ask anything about a property and get an answer grounded in live government records, with the sources shown.
/landlens/one

Verify My Land
Every record check run on one property and returned as a single report.
/landlens/verify-my-land

Legal Opinion
An advocate's written opinion on the title, built on the records we pull for it.
/landlens

One Map
Every layer on one map: the parcel, its boundary, zoning, water bodies and what sits around it.
/landlens/one/map

PriceMap
What land actually changed hands for around this plot, taken from the registered deeds.
/landlens/pricemap

Build Scope
What you are allowed to build here: floor space, height, coverage and setbacks.
/landlens/build-scope

Property Tracker
Watch a property and hear about it when something new is registered against it.
/landlens/property-tracker

Deal Room
Run the transaction in one place: documents, stamping, signatures and the parties.
/landlens/deal-room

FREE TOOLS · NO ACCOUNT NEEDED

Twenty-four checks you can run yourself, at no cost.

Records and verification

The registers themselves, read for you.

- Encumbrance Certificate
- Patta and Chitta
- Field Measurement Sketch
- EC Analyzer
- Bank charge check
- Court case search
- Seller background check
- Approval check by survey

Value and duty

What it is worth and what it costs to register.

- Guideline value by street
- Guideline value by survey
- Stamp duty and registration fees
- Capital gains
- Floor space index
- Area unit converter

Zoning and land use

What the plan says can happen on this land.

- Land use zone finder
- CMDA land use check
- Coastal regulation zone
- Master plan check
- Water bodies finder
- Airport height clearance

Registers and directories

Who holds it, and which office keeps the record.

- Find your registering office
- Temple property check
- Waqf property check
- RERA register

Every free tool
/tools

Services we run for you
/services

The LandLens suite
/landlens/one

Verified RealEstate™

Every claim in this document traces back to a government record.

- Legal opinions, due diligence and title verification
- Building plan, layout and sub-division approvals
- Completion and occupancy certificates, regularisation
- Escrow, negotiation and NRI property management
- Land survey, soil testing, architecture and construction

Verified RealEstate
3/350/2 Mettukuppam,
OMR Thoraipakkam,
Chennai 600 097, India
hello@verified.realestate
+91 9996 12 9996

Prepared from the registers named on the page each finding sits on. Where a register could not be read, this document says so in its place rather than leaving the gap to be read as a clean result.