Verified RealEstate™

REFERENCE
02/2026-27

ISSUED
14 November 2026

PP APPROVAL RECORD

Planning Permission

Survey 54/4A2 and 1 more

Alagamanagari, melur taluk

Sivagangai district, Tamil Nadu

APPROVAL TYPE
Building Plan

ISSUING AUTHORITY
Rural Panchayat

The approval as the planning authority issued it, reproduced in full behind this page.

An approval speaks to what was sanctioned, not to what was built. Completion is a separate record.

Verified RealEstate™
3/350/2 Mettukuppam,
OMR Thoraipakkam,
Chennai 600 097, India

hello@verified.realestate
+91 9996 12 9996
verified.realestate

DIGITALLY VERIFIED RECORD

PLAN SHOWING THE PROPOSED CONSTRUCTION OF GROUND R.C.C ROOF BUILDING IN S.NO:54/4A2,

PATTA NO:1750,ALAGAMANAGARI VILLAGE, GROUP&ALAGAMANAGARI PANCHAYAT,

SIVAGANGAI TALUK, SIVAGANGAI DISTRICT.

SCALE : 1:100 (ALL DIMENSIONS ARE IN METRE).

NAME OF THE OWNER : Mr.KARUPPUCHAMY.

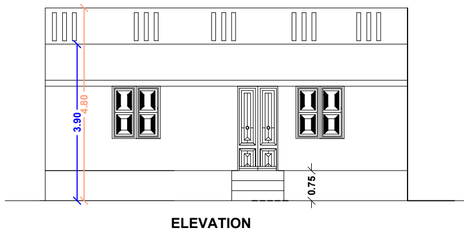

ELEVATION

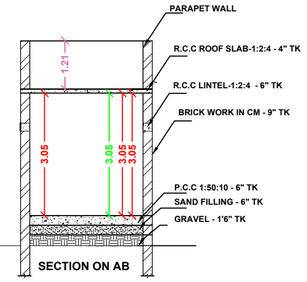

SECTION ON AB

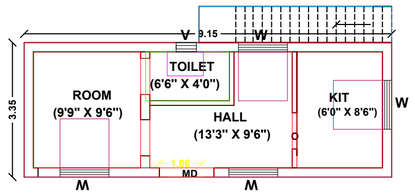

FLOOR-GROUND

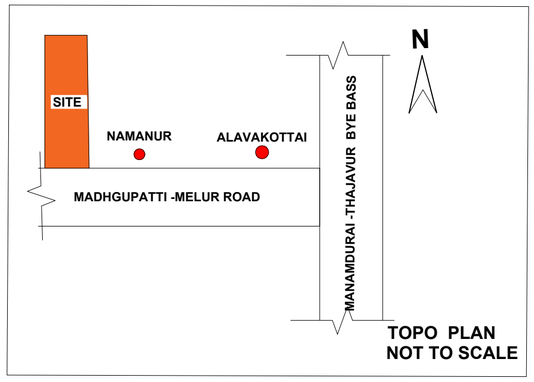

TOPO PLAN
NOT TO SCALE

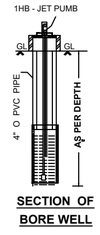

SECTION OF
BORE WELL

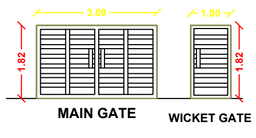

MAIN GATE WICKET GATE

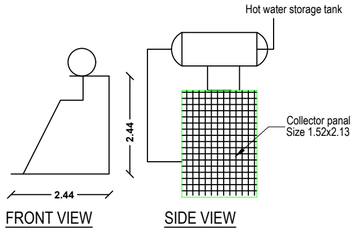

FRONT VIEW SIDE VIEW

SOLAR WATER HEATER DETAILS

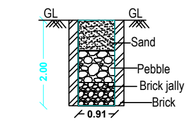

RAINWATER HARVESTING
DETAILS

RWH_CAPACITY_L = 1000LTRS

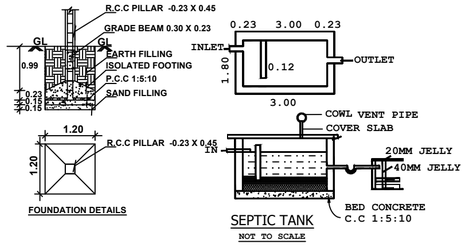

FOUNDATION DETAILS

SEPTIC TANK
NOT TO SCALE

S.NO:34/6 SANTHI PUNJAI
S.NO:34/9 SANTHI PUNJAI
12.20M

S.NO:54/4 PRINCIPLE CONTINOUS SITE

71.80M

CHINNAPONNU KIRAYAM CONTINOUS SITE

66.60M

PROPOSED
BUILDING

12.20M

S.NO:54/7 MADHAGUPATTI -MELUR ROAD

S.NO:54/7 ARUMUGAM PILLAI PUNJAI

SITE PLAN
NOT TO SCALE

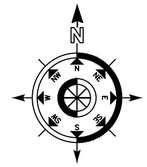

COLOR INDEX	
PROPOSED BUILDING	
PROPOSED SITE	
SOLAR PANEL	
RAIN WATER HARVESTING	

CASE TYPE	:	NEW PROPOSAL
PLOT USE	:	RESIDENTIAL
DWELLING UNITS	:	--
AREA OF THE PLOT	:	22 CENTS
SCHEME/AREA:SUB DIVISION LAND		
LAYOUT APPROVAL NUMBER :-- DATE :--		

JOINERY DETAILS	METRE
MD - CW DOOR	1.10 X 2.10
D - CW DOOR	0.90 X 2.10
W - CW WINDOW	1.22 X 1.22
V - VENTILATOR	0.90 X 0.60

AREA DETAILS	SFT	SQM
SITE AREA (As per doc)	9583.00	890.00
SITE AREA (As per patta)	9583.00	890.00
SITE AREA (As per Actual)	9583.00	890.00
PRO BUILD GF	330.00	30.65
OPEN AREA	9253.00	859.62

APPLICANT

Mr.MP.SIVAGANESH
B.E(CIVIL),MBA,A.M.I.E,A.I.V.,
CHARTERED ENGINEER & APPROVED VALUER
REGISTER NUMBER NO:RE.II/SVG.23/24
PH:8610090089.

ENGINEER

THE LANDLENS SUITE

Eight ways to know a piece of land before you pay for it.

This report covers one part of the picture. These cover the rest, drawn from the same government records, for any property in Tamil Nadu.

LandLens One
Ask anything about a property and get an answer grounded in live government records, with the sources shown.
/landlens/one

Verify My Land
Every record check run on one property and returned as a single report.
/landlens/verify-my-land

Legal Opinion
An advocate's written opinion on the title, built on the records we pull for it.
/landlens

One Map
Every layer on one map: the parcel, its boundary, zoning, water bodies and what sits around it.
/landlens/one/map

PriceMap
What land actually changed hands for around this plot, taken from the registered deeds.
/landlens/pricemap

Build Scope
What you are allowed to build here: floor space, height, coverage and setbacks.
/landlens/build-scope

Property Tracker
Watch a property and hear about it when something new is registered against it.
/landlens/property-tracker

Deal Room
Run the transaction in one place: documents, stamping, signatures and the parties.
/landlens/deal-room

FREE TOOLS · NO ACCOUNT NEEDED

Twenty-four checks you can run yourself, at no cost.

Records and verification

The registers themselves, read for you.

- Encumbrance Certificate
- Patta and Chitta
- Field Measurement Sketch
- EC Analyzer
- Bank charge check
- Court case search
- Seller background check
- Approval check by survey

Value and duty

What it is worth and what it costs to register.

- Guideline value by street
- Guideline value by survey
- Stamp duty and registration fees
- Capital gains
- Floor space index
- Area unit converter

Zoning and land use

What the plan says can happen on this land.

- Land use zone finder
- CMDA land use check
- Coastal regulation zone
- Master plan check
- Water bodies finder
- Airport height clearance

Registers and directories

Who holds it, and which office keeps the record.

- Find your registering office
- Temple property check
- Waqf property check
- RERA register

Every free tool
/tools

Services we run for you
/services

The LandLens suite
/landlens/one

Verified RealEstate™

Every claim in this document traces back to a government record.

- Legal opinions, due diligence and title verification
- Building plan, layout and sub-division approvals
- Completion and occupancy certificates, regularisation
- Escrow, negotiation and NRI property management
- Land survey, soil testing, architecture and construction

Verified RealEstate
3/350/2 Mettukuppam,
OMR Thoraipakkam,
Chennai 600 097, India
hello@verified.realestate
+91 9996 12 9996

Prepared from the registers named on the page each finding sits on. Where a register could not be read, this document says so in its place rather than leaving the gap to be read as a clean result.