PP APPROVAL RECORD

# Planning Permission

## Survey 183/3 and 13 more

SOMANATHAMANGALAM

Sivagangai district, Tamil Nadu

APPROVAL TYPE
**Building Plan**

ISSUING AUTHORITY
**Rural Panchayat**

The approval as the planning authority issued it, reproduced in full behind this page.

An approval speaks to what was sanctioned, not to what was built. Completion is a separate record.

Verified RealEstate™

3/350/2 Mettukuppam,
OMR Thoraipakkam,
Chennai 600 097, India

hello@verified.realestate

+91 9996 12 9996

verified.realestate

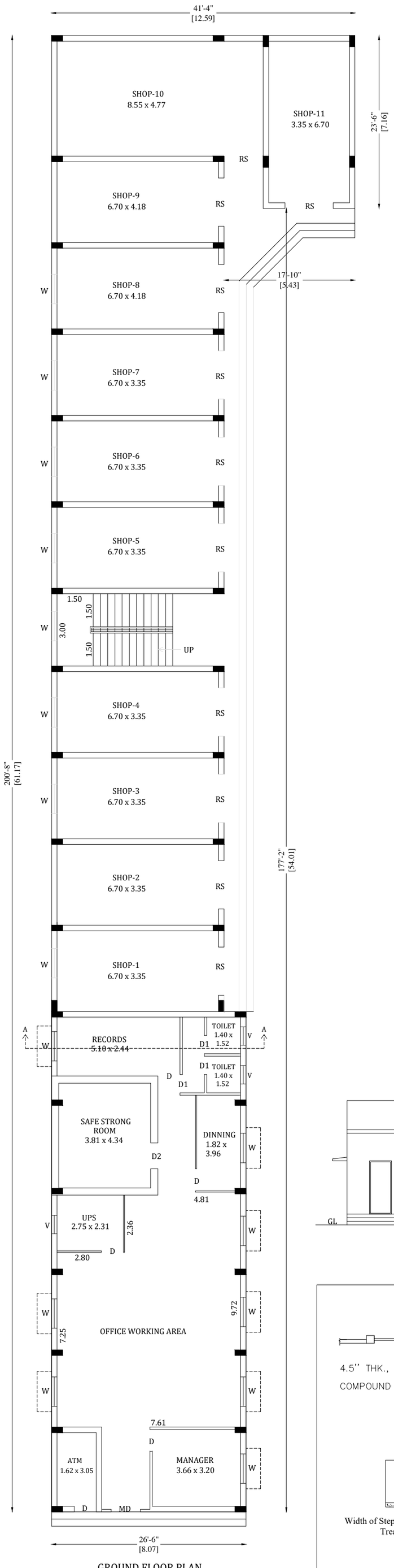


GROUND FLOOR PLAN

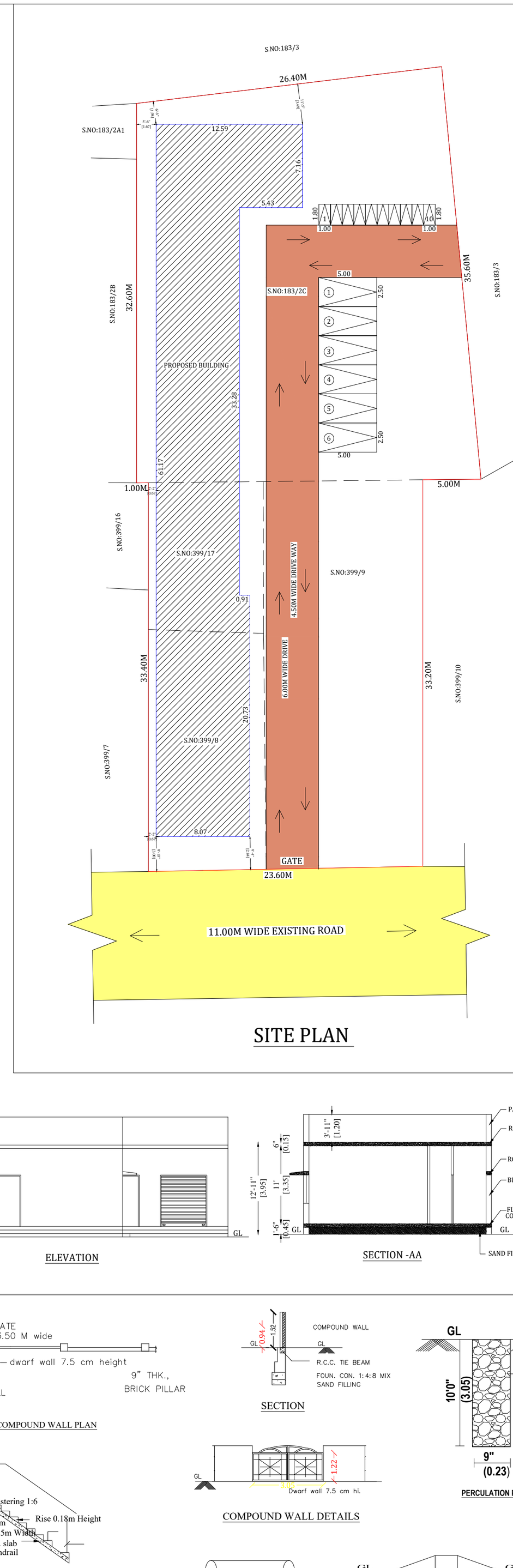


SITE PLAN




ELEVATION




SECTION -AA




COMPOUND WALL PLAN




SECTION




COMPOUND WALL DETAILS




PERCULATION PIT



SOLAR WATER HEATER

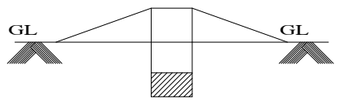


Dwarf Wall Details

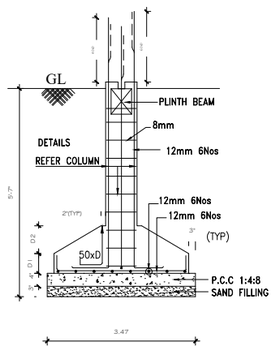


FOUNDATION DETAILS

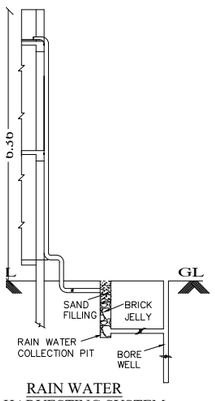


RAIN WATER
HARVESTING SYSTEM

RWH_CAPACITY_L=1000LTRS

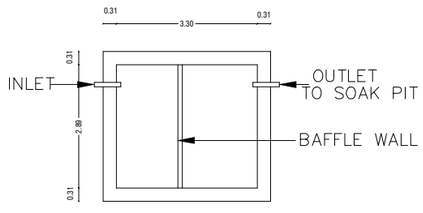


PLAN

SEPTIC. TANK

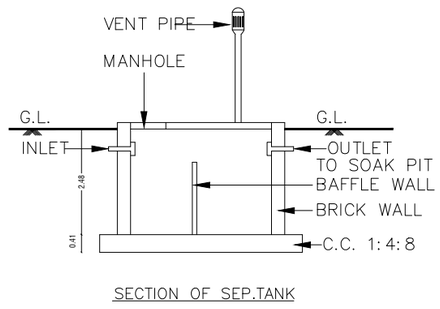


SECTION OF SEP.TANK

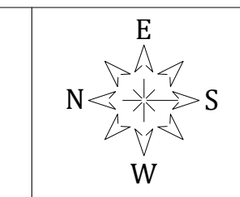


SHEET NO -1

PLAN SHOWING THE PROPOSED CONSTRUCTION OF COMMERCIAL SHOP AND BANK OFFICE BUILDING IN S.NO:399/8,9,17,183/2C, AT SOMANATHAMANGALAM GROUP, SOMANATHAMANGALAM VILLAGE / PANCHAYAT, KALAYARKOVIL PANCHAYAT UNION & TALUK, SIVAGANGAI DISTRICT.

( SCALE 1:100 )

JOINERY DETAILS

| | | |
|---|---|---|
| RS | ROLLING SHUTTER | 2.00 x 2.10 |
| MD | MAIN DOOR | 1.22 x 2.10 |
| D | DOOR | 0.91 x 2.10 |
| D1 | DOOR | 0.76 x 2.10 |
| D2 | DOOR | 1.07 x 2.10 |
| W | WINDOW | 1.22 x 1.52 |
| V | VENTILATOR | 0.76 x 0.76 |

SITE AREA DETAIL

| DESCRIPTION | AREA SQ.M | AREA SQ.FT |
|---|---|---|
| DOCUMENT AREA | 1770.00 | 19052.28 |

PROPOSED BUILDING AREA DETAIL

| Descriptions | FSI Area Sq.m | FSI Area Sq.ft |
|---|---|---|
| GROUND FLOOR AREA | 495.79 | 5336.68 |
| OPEN SPACE AREA | 1274.21 | 13715.59 |

REFERENCE:

SITE BOUNDARY -

EXISTING ROAD -

APPLICANT

Er. CHRISTO.S B.Tech.,AMIE.,
CHARTERED ENGINEER
Registered Valuer IBBI,
Registered Engineer Gr-II,
KalaiyarKovil, Sivagangai.
Ph 91599 39312

ENGINEER

THE LANDLENS SUITE

# Eight ways to know a piece of land before you pay for it.

This report covers one part of the picture. These cover the rest, drawn from the same government records, for any property in Tamil Nadu.

### LandLens One
Ask anything about a property and get an answer grounded in live government records, with the sources shown.
**/landlens/one**

### Verify My Land
Every record check run on one property and returned as a single report.
**/landlens/verify-my-land**

### Legal Opinion
An advocate's written opinion on the title, built on the records we pull for it.
**/landlens**

### One Map
Every layer on one map: the parcel, its boundary, zoning, water bodies and what sits around it.
**/landlens/one/map**

### PriceMap
What land actually changed hands for around this plot, taken from the registered deeds.
**/landlens/pricemap**

### Build Scope
What you are allowed to build here: floor space, height, coverage and setbacks.
**/landlens/build-scope**

### Property Tracker
Watch a property and hear about it when something new is registered against it.
**/landlens/property-tracker**

### Deal Room
Run the transaction in one place: documents, stamping, signatures and the parties.
**/landlens/deal-room**

FREE TOOLS · NO ACCOUNT NEEDED

# Twenty-four checks you can run yourself, at no cost.

## Records and verification

The registers themselves, read for you.

- Encumbrance Certificate
- Patta and Chitta
- Field Measurement Sketch
- EC Analyzer
- Bank charge check
- Court case search
- Seller background check
- Approval check by survey

## Value and duty

What it is worth and what it costs to register.

- Guideline value by street
- Guideline value by survey
- Stamp duty and registration fees
- Capital gains
- Floor space index
- Area unit converter

## Zoning and land use

What the plan says can happen on this land.

- Land use zone finder
- CMDA land use check
- Coastal regulation zone
- Master plan check
- Water bodies finder
- Airport height clearance

## Registers and directories

Who holds it, and which office keeps the record.

- Find your registering office
- Temple property check
- Waqf property check
- RERA register

**Every free tool**
/tools

**Services we run for you**
/services

**The LandLens suite**
/landlens/one

Verified RealEstate™

# Every claim in this document traces back to a government record.

- Legal opinions, due diligence and title verification
- Building plan, layout and sub-division approvals
- Completion and occupancy certificates, regularisation
- Escrow, negotiation and NRI property management
- Land survey, soil testing, architecture and construction

**Verified RealEstate**
3/350/2 Mettukuppam,
OMR Thoraipakkam,
Chennai 600 097, India
**hello@verified.realestate**
+91 9996 12 9996

Prepared from the registers named on the page each finding sits on. Where a register could not be read, this document says so in its place rather than leaving the gap to be read as a clean result.