PP APPROVAL RECORD

Planning Permission

Mukkuttumalai

Thoothukkudi district, Tamil Nadu

APPROVAL TYPE
Building Plan

ISSUING AUTHORITY
Rural Panchayat

PURPOSE
Residential

The approval as the planning authority issued it, reproduced in full behind this page.

An approval speaks to what was sanctioned, not to what was built. Completion is a separate record.

Verified RealEstate™

3/350/2 Mettukuppam,
OMR Thoraipakkam,
Chennai 600 097, India

hello@verified.realestate

+91 9996 12 9996

verified.realestate

PLAN SHOWING THE PROPOSED NEW CONSTRUCTION OF A DWELLING HOUSE IN GROUND FLOOR, SURVEY No:149/2A, AT MUKKUTTUMALAI VILLAGE & PANCHAYAT,KURUVIKULAM PANCHAYAT UNION, KOVILPATTI TALUK, THOOTHUKUDI DISTRICT.

APPLICANT : Thiru.S.RAJARAM S/o.Thiru.SUBBAIAH

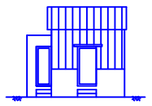

FRONT ELEVATION

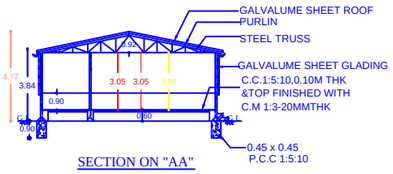

SECTION ON "AA"

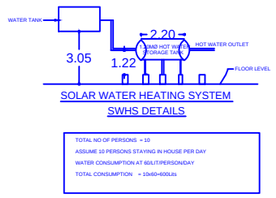

SOLAR WATER HEATING SYSTEM
SWHS DETAILS

TOTAL NO OF PERSONS = 10
ASSUME 10 PERSONS STAYING IN HOUSE PER DAY
WATER CONSUMPTION AT 60LIT/PERSON/DAY
TOTAL CONSUMPTION = 10x60=600Lits

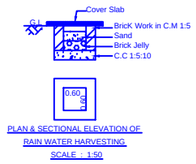

PLAN & SECTIONAL ELEVATION OF
RAIN WATER HARVESTING
SCALE : 1:50

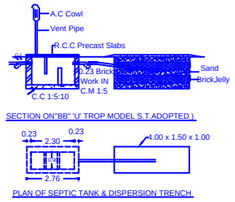

SECTION ON"BB" 'U' TROP MODEL S.T.ADOPTED)

PLAN OF SEPTIC TANK & DISPERSION TRENCH

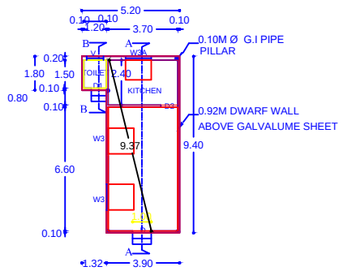

GROUND FLOOR PLAN

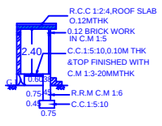

SECTION ON "BB"

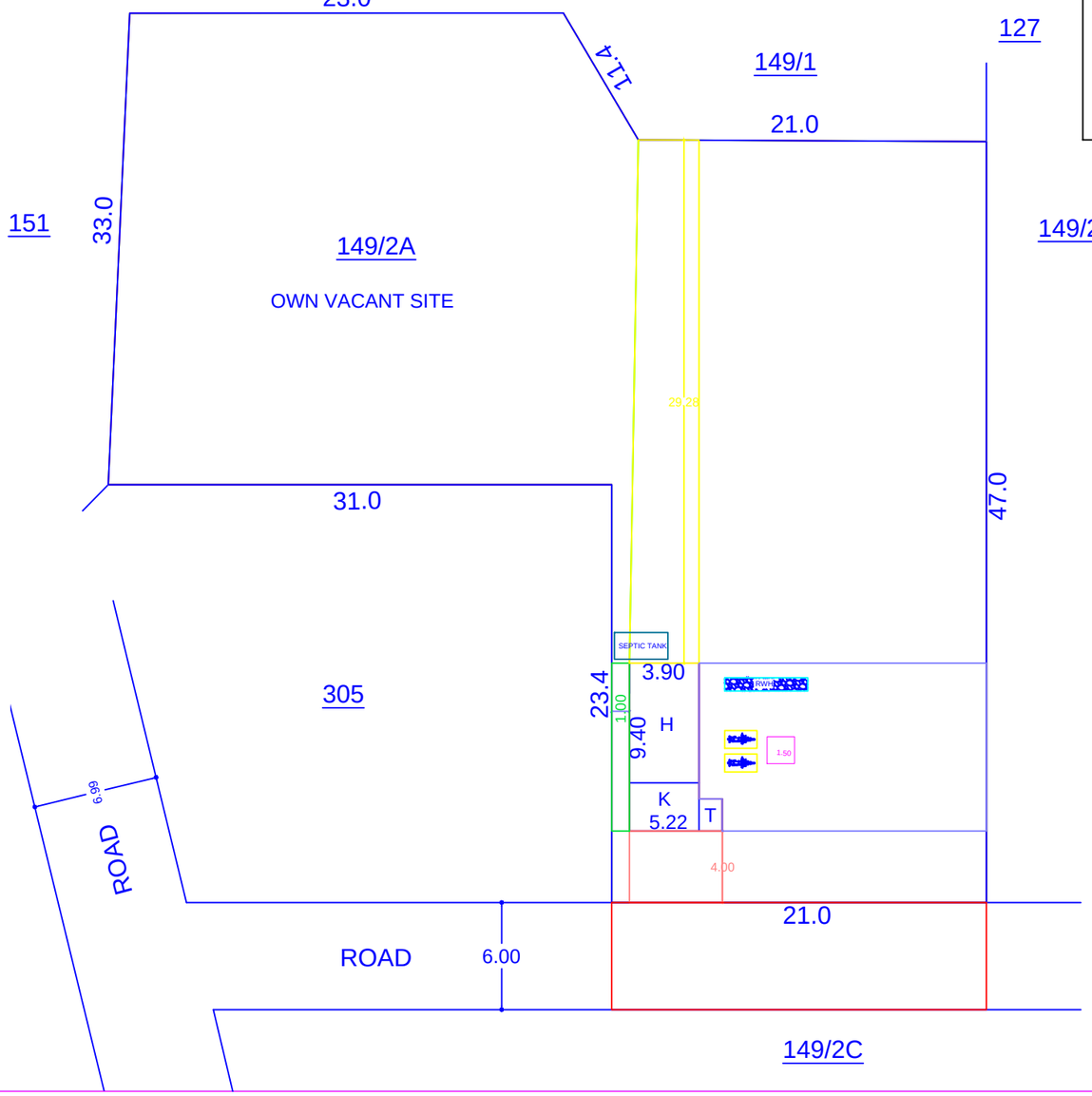

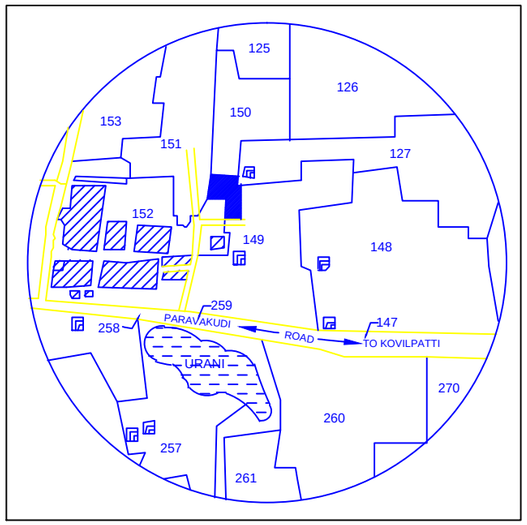

TOPO PLAN

LEGENDS

SITE BOUNDARY	
PROPOSED CONSTRUCTION	
EXISTING BUILDINGS	
EXISTING ROADS	

JOINERY SCHEDULE

D - DOOR	1.00 x 2.10
D1 - DOOR	0.75 x 2.10
D2 - DOOR	0.90 x 2.10
W3A - WINDOW	1.37 x 1.05
W3 - WINDOW	1.37 x 1.37
V - VENTILATOR	0.90 x 0.60

AREA STATEMENT

	SQ.M	SQ.FT
SITE AREA	1620.00	17424
PROPOSED CONST.IN.G.F	39.00	420
OPEN TO SKY	1581.00	17004

PARKING CALCULATION:

NO.OF CAR & TWO WHEELER POCKETS PROVIDED } = TOTAL FLOOR AREA / $50M^2$

PARKING PROVIDED = $\frac{39.00}{75M^2}$ = 0.52

FLOOR AREA ABOVE 50 SQM
(ONE CAR SPACE FOR EVERY50 SQM)

NO.OF CAR POCKETS : NIL

NO.OF TWO WHEELER POCKETS : 2 Nos.

FSI DETAILS	PROPOSED	PERMISSIBLE
FSI = TOTAL PLINTH AREA / SITE AREA = $\frac{39.00}{1620}$ = 0.02	0.02	2.00

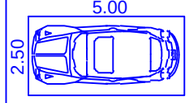

CAR POCKET DETAILS

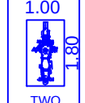

TWO WHEELER POCKET DETAILS

CERTIFICATE

CERTIFY THAT ALL THE PARTICULARS SHALL BE MADE TO PROVIDE RAINWATER HARVESTING ARRANGMENTS IN THE PROPOSED CONSTRUCTION AS PER PLAN

MODERN ENGINEERING CONSTRUCTIONS
ARCHITECTS ENGINEERS SURVEYORS VALUERS
449–A, MAIN ROAD, KOVILPATTI–628501,TAMILNADU,INDIA
T: +91 46322 20868 F: +91 46322 21868 M: +91 94431 21868
EMAIL: MODERNEC@YAHOO.COM WEBSITE: MODERNGROUPS.NET

K. BALA SUBRAMANIAN, B.E.,
ENGINEERS - Grade III - RE,
Register No. 143/LS/2022/00017, 69/2022
1116/6, RAJIV NAGAR, KOVILPATTI - 628501.
CELL : 9486185909

ENGINEER

APPLICANT

TITLE: APPROVAL DRAWING

FILE	DATE
MEC_24.106	07.07.2025

VER	REV	DRT	DRN
A	01	RS	N.V

PLAN INFO
AS_PER_DOCUMENT=1620
PLOT_AREA_M2= 1620
PLOT_NO=NO
SURVEY_NO=149/2A
PATTA_NO=3900
FMB_OR_PLR= 1620
AS_AT_SITE = 1620
SINGLE_FAMIL
IS_SWIMMING_
CRZ=NO
SECURITY_ZON
ACCESS_WIDT
ROAD_WIDTH=
ROAD_LENGTH
AREA_TYPE=O
AVG_PLOT_DE
AVG_PLOT_WI
LAND_USE_ZO
IF_HERITAGE_
RWH_DECLARE
DISTRICT=TEN
TALUK=THIRUV
JURISDICTION_
OSR_APPLICAE
OSR_SURR_BUYBACK_RETAIN=NO
PREMIUM_FSI_REQUIRED=NO
IS_APPROVED_LAYOUT=NO

THE LANDLENS SUITE

Eight ways to know a piece of land before you pay for it.

This report covers one part of the picture. These cover the rest, drawn from the same government records, for any property in Tamil Nadu.

LandLens One
Ask anything about a property and get an answer grounded in live government records, with the sources shown.
/landlens/one

Verify My Land
Every record check run on one property and returned as a single report.
/landlens/verify-my-land

Legal Opinion
An advocate's written opinion on the title, built on the records we pull for it.
/landlens

One Map
Every layer on one map: the parcel, its boundary, zoning, water bodies and what sits around it.
/landlens/one/map

PriceMap
What land actually changed hands for around this plot, taken from the registered deeds.
/landlens/pricemap

Build Scope
What you are allowed to build here: floor space, height, coverage and setbacks.
/landlens/build-scope

Property Tracker
Watch a property and hear about it when something new is registered against it.
/landlens/property-tracker

Deal Room
Run the transaction in one place: documents, stamping, signatures and the parties.
/landlens/deal-room

FREE TOOLS · NO ACCOUNT NEEDED

Twenty-four checks you can run yourself, at no cost.

Records and verification

The registers themselves, read for you.

- Encumbrance Certificate
- Patta and Chitta
- Field Measurement Sketch
- EC Analyzer
- Bank charge check
- Court case search
- Seller background check
- Approval check by survey

Value and duty

What it is worth and what it costs to register.

- Guideline value by street
- Guideline value by survey
- Stamp duty and registration fees
- Capital gains
- Floor space index
- Area unit converter

Zoning and land use

What the plan says can happen on this land.

- Land use zone finder
- CMDA land use check
- Coastal regulation zone
- Master plan check
- Water bodies finder
- Airport height clearance

Registers and directories

Who holds it, and which office keeps the record.

- Find your registering office
- Temple property check
- Waqf property check
- RERA register

Every free tool
/tools

Services we run for you
/services

The LandLens suite
/landlens/one

Verified RealEstate™

Every claim in this document traces back to a government record.

- Legal opinions, due diligence and title verification
- Building plan, layout and sub-division approvals
- Completion and occupancy certificates, regularisation
- Escrow, negotiation and NRI property management
- Land survey, soil testing, architecture and construction

Verified RealEstate
3/350/2 Mettukuppam,
OMR Thoraipakkam,
Chennai 600 097, India
hello@verified.realestate
+91 9996 12 9996

Prepared from the registers named on the page each finding sits on. Where a register could not be read, this document says so in its place rather than leaving the gap to be read as a clean result.