PP APPROVAL RECORD

Planning Permission

Thoothukkudi district, Tamil Nadu

APPROVAL TYPE
Building Plan

ISSUING AUTHORITY
Rural Panchayat

The approval as the planning authority issued it, reproduced in full behind this page.

An approval speaks to what was sanctioned, not to what was built. Completion is a separate record.

Verified RealEstate™
3/350/2 Mettukuppam,
OMR Thoraipakkam,
Chennai 600 097, India

hello@verified.realestate
+91 9996 12 9996
verified.realestate

THE PLAN SHOWING PROPOSED CONSTRUCTION OF EXISTING INSTITUION BUILDING AND ADDITIONAL CONSTRUCTION OF A FIRST FLOOR DWELLING HOUSE BUILDINGS, IN SURVEY OLD NO :152/1,RE.S.NO:300/42 NEW NO: 300/42,PATTA NO -29,PARUVKUDI TO KOVILPATTI ROAD, MUKKUTTUMALAI REVENUE VILLAGE AND PANCHAYAT.KURUVIKULAM PANCHAYAT UNION,KOVILPATTI TALUK,TENKASI DISTRICT. DOOR NO:1/49

NAME OF THE APPLICANT : SRI -INDIRA W/O SRI.SEENIVASAGAM

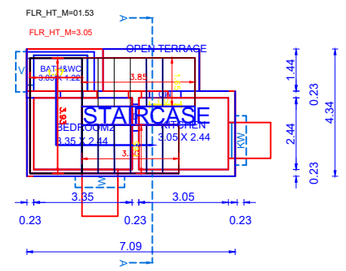

ELEVATION

NORTH :N.GANESHKUMAR LAND

15.0M

WEST :GURUSAMY NAICKER HOUSE

PROPOSED FF RESIDENTIAL BUILDING

RWH

11.72M

EAST :CHANDRASEKAR HOUSE

SOUTH :KVP TO RJPM SH ROAD

SITE PLAN
SCALE 1:100
AS PER DOC

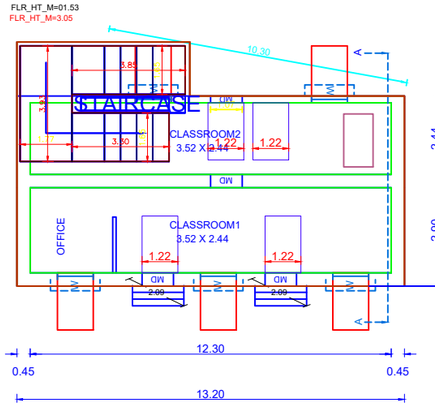

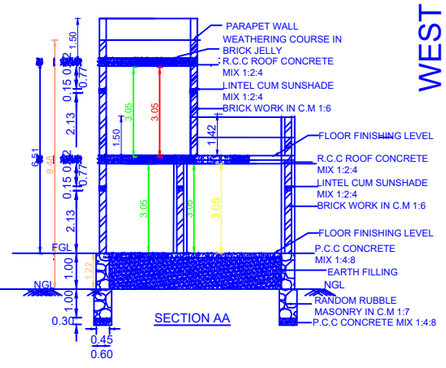

SECTION AA

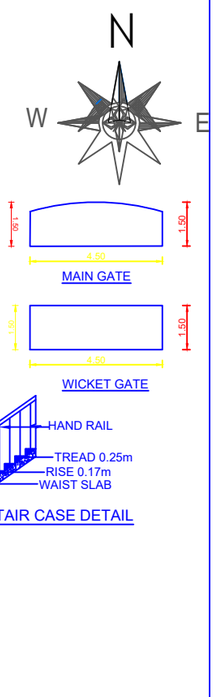

TERRACE FLOOR PLAN

STAIR CASE DETAIL

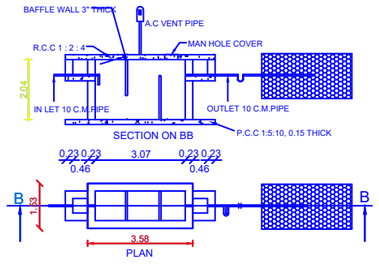

SEPTIC TANK AND TRENCH & U TRAP ADOPTED



RS - ROI
D - DO
D1 - DO
O - OP
W - WI
K.W - KIT
K.W1 - KITCHEN WINDOW - 0.91 X 0.61
V - VENTILATOR - 0.91 X 0.61

ION:
R AREA IN G.F = sq.mt.
TOTAL F.A = sq.mt.
= NIL

PARKING REQUIRED :-		PARKING PROVIDED :-	
NO. OF CAR POCKETS	: 01	NO. OF CAR POCKETS	: 02
NO. OF BIKE POCKETS	: 01	NO. OF BIKE POCKETS	: 02

ALL DIMENSIONS ARE IN METER
SCALE - 1:100

FSI DETAILS		PROPOSED	PERMISSIBLE
TOTAL PLINTH AREA / PLOT AREA	= 125.23 / 175.80	0.71	2.00

NORTH :N.GANESHKUMAR LAND

15.0M

WEST :GURUSAMY NAICKER HOUSE

PROPOSED FF RESIDENTIAL BUILDING

RWH

11.72M

EAST :CHANDRASEKAR HOUSE

SOUTH :KVP TO RJPM SH ROAD

LOCATION PLAN
SCALE 1:150
AS PER DOC

PLAN INFO
DISTRICT=TENKASI
TALUK=KOVILPATTI
VILLAGE NAME=MUKKUTTUMALAI
PANCHAYAT NAME=MUKKUTTUMALAI
PANCHAYAT UNION NAME=KURUVIKULAM
AS_AT_SITE=175.96
FMB_OR_PLR=175.00
AS_PER_DOCUMENT=175.80
SURVEY_NO=300/42
PATTA_NO=29
PLOT_AREA_M2=175.8
MECHANICAL_PARKING=0
EXISTING_FLOOR_AREA_TO_BE_DEMOLISHED_M2=0
SINGLE_FAMILY_BLDG=YES
CRZ=NO
SECURITY_ZONE=NO
ACCESS_WIDTH=15.0
WHETHER_GOVT_OR_AIDED_SCHOOL=NO
ROAD_WIDTH=6.10
ROAD_LENGTH=40000
AREA_TYPE=OTHERS
AVG_PLOT_DEPTH= 11.72
AVG_PLOT_WIDTH= 15.0
LAND_USE_ZONE = INSTITUTION
RWH_DECLARED=YES
BUILDING_NEAR_TO_RIVER=NO
BUILDING_NEAR_MONUMENT=NO
BUILDING_NEAR_GOVT_BLDG=NO
PROVISION_FOR_GREEN_BUILDINGS_AND_SUSTAINABILITY=YES
FIRE_PROTECTION_AND_FIRE_SAFETY_REQUIREMENTS=YES
IS_SWIMMING_POOL_EXISTS=NO
IS_APPROVED_LAYOUT=NO
PLOT_NO=0
OSR_APPLICABLE=NO
OSR_SURR_BUYBACK_RETAIN=NO
PREMIUM_FSI_REQUIRED=NO
JURISDICTION_TYPE= PANCHAYAT
IF_HERITAGE_TOWN_LESSTHAN_1KM_RADIUS=NO
BLOCK_1_C-PS_MEMBER_COUNT=30
ORGANIZATION_TYPE=PRIVATE
IF_CLASS_ROOM_WALL_THICKNESS_GREATERTHAN_230_MM=YES

S. Rajesh, Cell: 9003463469
Er.S. RAJESH M.E.,AMIE.,AIV
District RO - Registered Engineer (RE)
Tenkasi - Reg No: 66/2022, Dated: 10-05-2022
Tuticorin - Reg No: KPY/2023/03, Dated: 23-04-2023
1/48, North Street, Kuruvikulam - 627754.

REGISTERED ENGINEER

AREA DETAILS		
AREA DETAIL	SQM	SQFT
AREA OF SITE -DOC	175.80	1891.61
AREA OF SITE -PATTA	175.00	1883.00
AREA OF BUILDING GF	96.22	1035.32
AREA OF BUILDING FF	29.01	312.15

FOR OFFICE USE

THE LANDLENS SUITE

Eight ways to know a piece of land before you pay for it.

This report covers one part of the picture. These cover the rest, drawn from the same government records, for any property in Tamil Nadu.

LandLens One
Ask anything about a property and get an answer grounded in live government records, with the sources shown.
/landlens/one

Verify My Land
Every record check run on one property and returned as a single report.
/landlens/verify-my-land

Legal Opinion
An advocate's written opinion on the title, built on the records we pull for it.
/landlens

One Map
Every layer on one map: the parcel, its boundary, zoning, water bodies and what sits around it.
/landlens/one/map

PriceMap
What land actually changed hands for around this plot, taken from the registered deeds.
/landlens/pricemap

Build Scope
What you are allowed to build here: floor space, height, coverage and setbacks.
/landlens/build-scope

Property Tracker
Watch a property and hear about it when something new is registered against it.
/landlens/property-tracker

Deal Room
Run the transaction in one place: documents, stamping, signatures and the parties.
/landlens/deal-room

FREE TOOLS · NO ACCOUNT NEEDED

Twenty-four checks you can run yourself, at no cost.

Records and verification

The registers themselves, read for you.

- Encumbrance Certificate
- Patta and Chitta
- Field Measurement Sketch
- EC Analyzer
- Bank charge check
- Court case search
- Seller background check
- Approval check by survey

Value and duty

What it is worth and what it costs to register.

- Guideline value by street
- Guideline value by survey
- Stamp duty and registration fees
- Capital gains
- Floor space index
- Area unit converter

Zoning and land use

What the plan says can happen on this land.

- Land use zone finder
- CMDA land use check
- Coastal regulation zone
- Master plan check
- Water bodies finder
- Airport height clearance

Registers and directories

Who holds it, and which office keeps the record.

- Find your registering office
- Temple property check
- Waqf property check
- RERA register

Every free tool
/tools

Services we run for you
/services

The LandLens suite
/landlens/one

Verified RealEstate™

Every claim in this document traces back to a government record.

- Legal opinions, due diligence and title verification
- Building plan, layout and sub-division approvals
- Completion and occupancy certificates, regularisation
- Escrow, negotiation and NRI property management
- Land survey, soil testing, architecture and construction

Verified RealEstate
3/350/2 Mettukuppam,
OMR Thoraipakkam,
Chennai 600 097, India
hello@verified.realestate
+91 9996 12 9996

Prepared from the registers named on the page each finding sits on. Where a register could not be read, this document says so in its place rather than leaving the gap to be read as a clean result.