PP APPROVAL RECORD

Planning Permission

Tenkasi district, Tamil Nadu

APPROVAL TYPE
Building Plan

ISSUING AUTHORITY
DTCP

The approval as the planning authority issued it, reproduced in full behind this page.

An approval speaks to what was sanctioned, not to what was built. Completion is a separate record.

Verified RealEstate™
3/350/2 Mettukuppam,
OMR Thoraipakkam,
Chennai 600 097, India

hello@verified.realestate
+91 9996 12 9996
verified.realestate

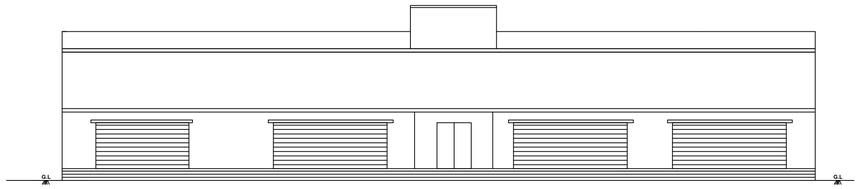

ELEVATION

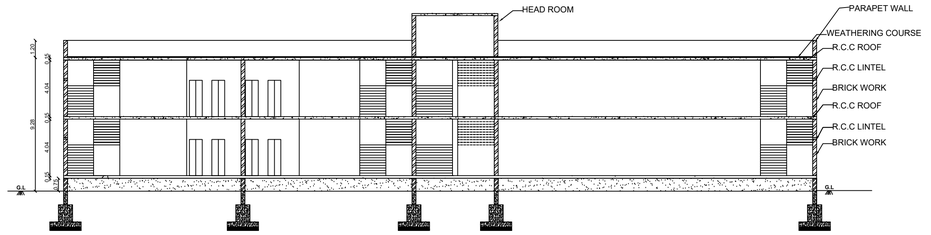

SECTION ON AA

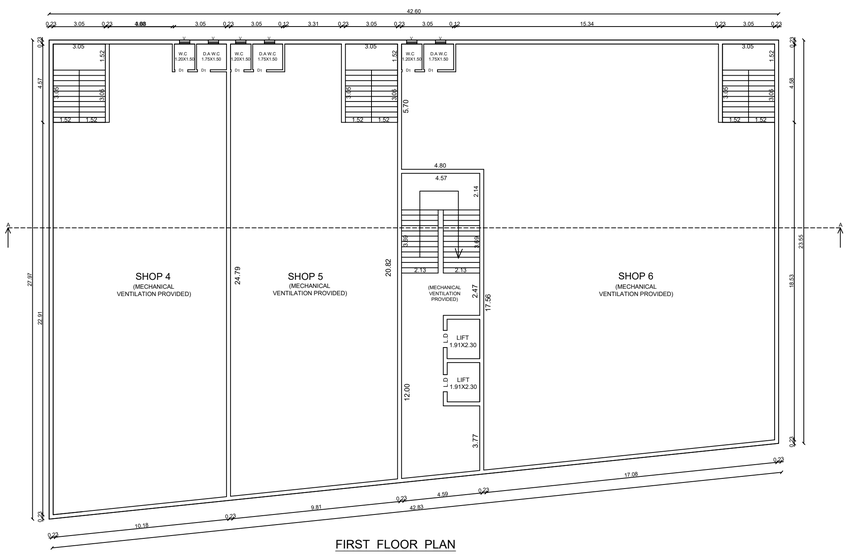

FIRST FLOOR PLAN

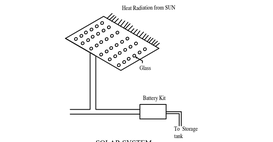

SOLAR SYSTEM (N.T.S)



FIRE EXTINGUISHER (N.T.S)

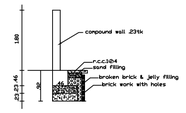

PLINTH BOUNDARY PERCOLATION PIT

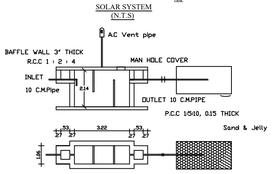

SEPTIC TANK AND TRENCH

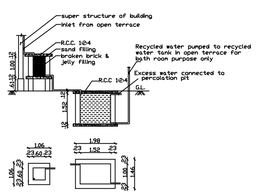

Sump and Filter Bed

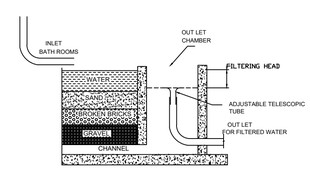

BATH WASTE WATER RECYCLE BED

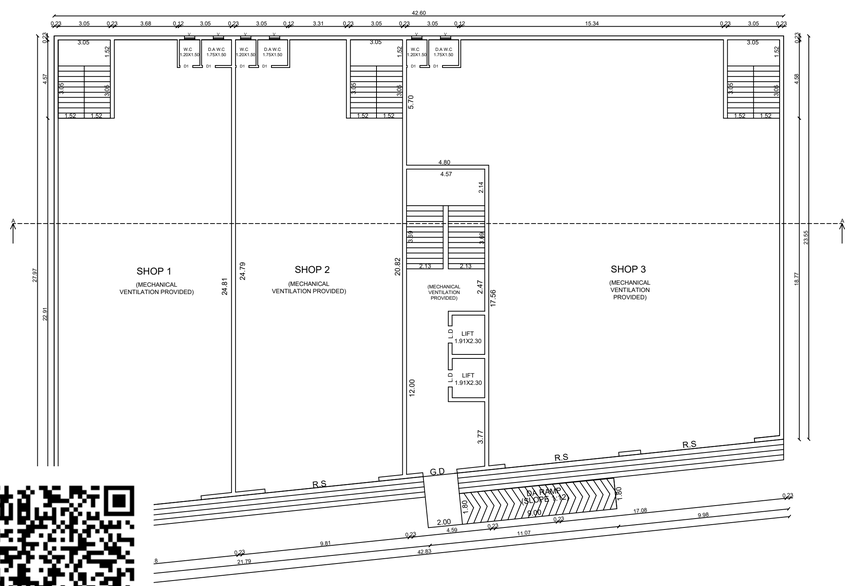

GROUND FLOOR PLAN

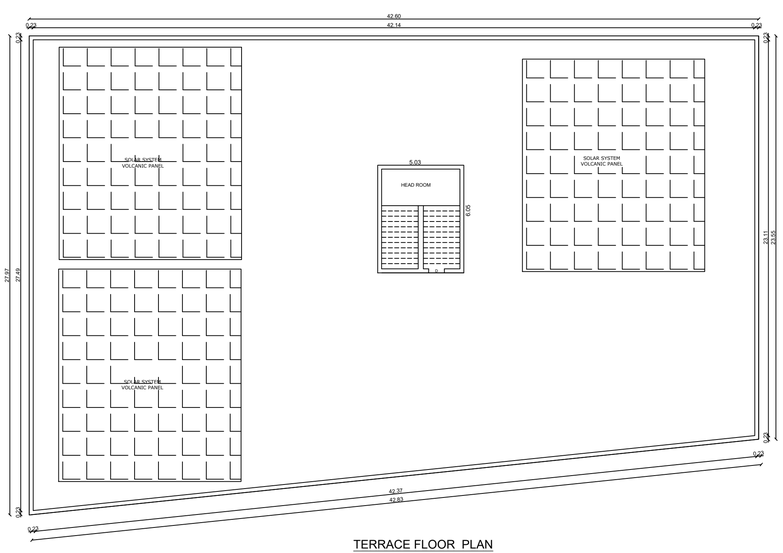

TERRACE FLOOR PLAN

SCALE 1:500

PLAN SHOWING THE PROPOSED CONSTRUCTION OF COMMERCIAL BUILDING IN (OLD SURVEY NO: 136/ 2, 3, 4) TOWN SURVEY NO: 180,181,182,183, WARD:A, BLOCK:02, TENKASI VILLAGE, TENKASI MUNICIPALITY ,TENKASI TALUK, TENKASI DISTRICT.

SCHEDULE OF JOINERY (HIGH FIRE RESIDENCE MATERIAL)

R.S	------	ROLLING SHUTTER	6.60 x 2.10
D	------	DOOR	0.91 x 2.10
D1	------	DOOR	0.75 x 2.10
GD	------	GRILL DOOR	2.00 x 2.10
LD	------	LIFT DOOR	1.00 x 2.10
V	------	VENTILATOR	1.22 x 0.61

REG.ENGINEER / ARCHITECT

Er. M. SARATHI, D.C.E.,B.E.,
DTCP Registered Engineer (Grade II)
RE/Gr II/TEN/ATRIL/2025/001
14/754/12, Kamaraj Nagar South
Pavoorchatram, Tenkasi - 627 808
Mob: 78710 41682

REG.STRUCTURAL ENGINEER

Er. A. SANTHOSH M.E.,AMIE.,
Registered Structural Engineer (Gr-II)
RSE/Gr-I/TEN/MAY/2023/003
JNR Builders & Structural Consultancy
First Floor, Anil Electronics Complex
TENKASI - 627 811
Mob: 95859 64095

CONSTRUCTION ENGINEER

Er. A. SANTHOSH, M.E.,AMIE.,
Registered Construction Engineer
RCE / TEN / JULY / 2023 / 005
JNR Builders & Structural Consultancy
TENKASI - 627 811
Ph: 95859 64095

APPLICANT

K. Sivitra Devi

B.P/TDTCP NO:SWP/ 26 /2026

ASSISTANT DIRECTOR
DISTRICT TOWN AND COUNTRY PLANNING
TENKASI

PLAN SHOWING THE PROPOSED CONSTRUCTION OF COMMERCIAL BUILDING IN (OLD SURVEY NO: 136/ 2, 3, 4) TOWN SURVEY NO: 180,181,182,183, WARD:A, BLOCK:02, TENKASI VILLAGE, TENKASI MUNICIPALITY ,TENKASI TALUK, TENKASI DISTRICT.

ONLINE APPPLICATION NO: SWP/BPA/943626/2026
APPLICANT NAME : K.SUSITRA DEVI.

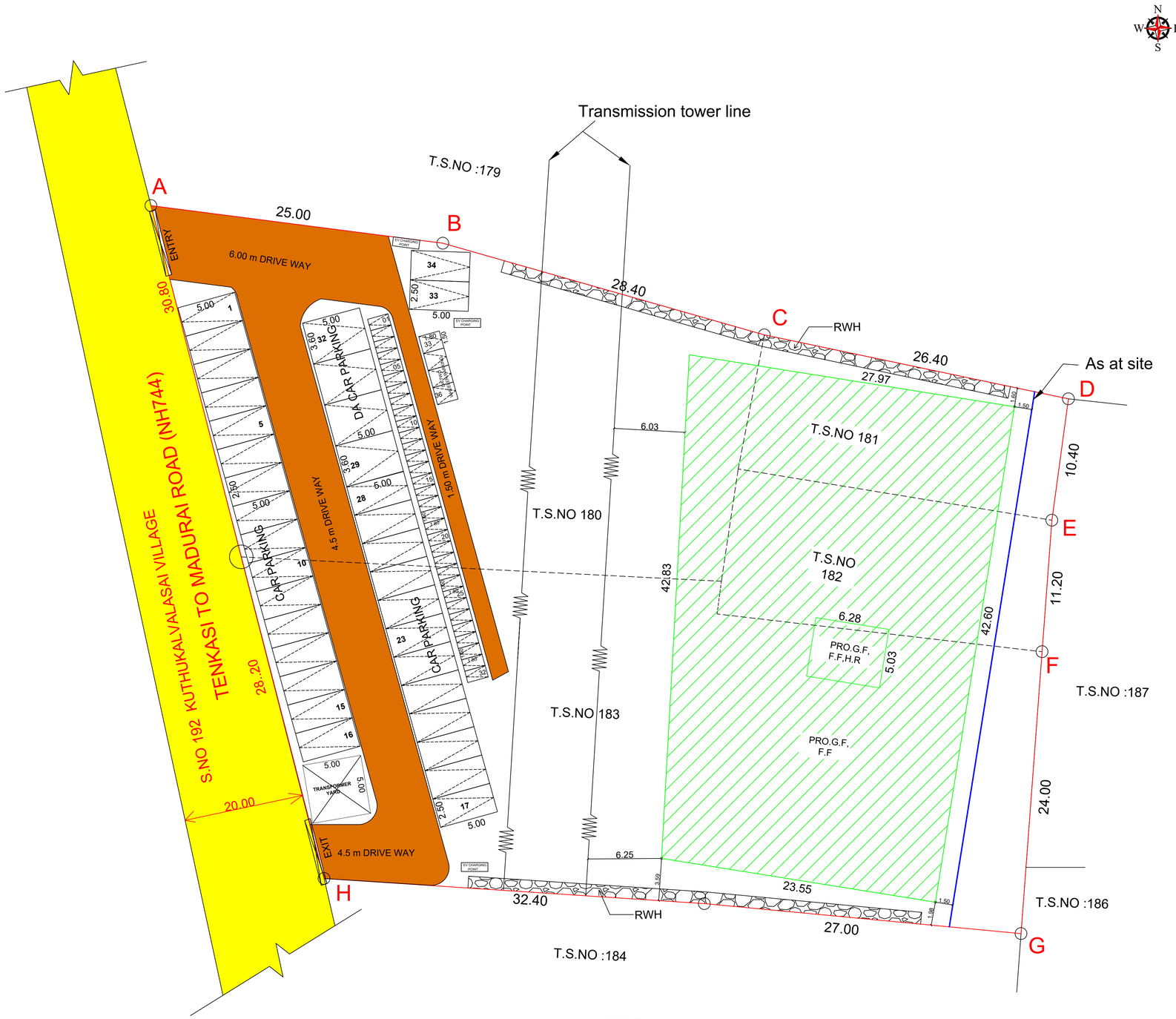

SITE PLAN
SCALE 1:100

SCHEDULE OF JOINERY (HIGH FIRE RESIDENCE MATERIAL)

R.S	ROLLING SHUTTER	6.60 x 2.10
D	DOOR	0.91 x 2.10
D1	DOOR	0.75 x 2.10
LD	LIFT DOOR	1.00 x 2.10
V	VENTILATOR	1.22 x 0.61

PROPOESD PARKING DETAILS

COMMERCIAL BUIDLING -

REQUIRED PARKING

50 Sq.m = 1 CAR

50 Sq.m = 1 TWO WHEELER

75 % OF FSI AREA = 2194.76X0.75 Sq.m
= 1646.07 Sq.m

$\frac{1646.07}{50}$ = 32.92 = 33 Nos REQUIRED

PROVIDED PARKING :

CAR PARKING - 34
TWO WHEELER PARKING - 34
(10% OF PARKING IS PROVIDED FOR PHYSICALLY CHALLENGED PEOPLE)

COLOR INDEX

- SITE BOUNDARY
- PROPOSED BUILDING
- EXISTING ROAD
- DRIVE WAY
- AS AT SITE

T.S NO	DOCUMENT AREA (Sq.m)	PATTA AREA (Sq.m)
180	1300.00	1300.00
181	295.00	295.00
182	323.00	323.00
183	1750.00	1750.00
	TOTAL	3668.00 Sq.m

FLOOR DETAILS	F.S.I AREA (Sq.m)	NON F.S.I AREA (Sq.m)	TOTAL BUILT UP AREA (Sq.m)
GROUND FLOOR AREA	1097.38	--	1097.38
FIRST FLOOR AREA	1097.38	--	1097.38
HEAD ROOM	--	30.43	30.43
TOTAL	2194.76	30.43	2225.19

FLOOR SPACE INDEX

$FSI = \frac{\text{FSI AREA}}{\text{SITE AREA}} = \frac{2194.76}{3668.00} = 0.60 < 2.00$

SANITARY DETAILS

TOTAL NUMBER OF STAFF - 30 Nos

MALE - 15 Nos FEMALE - 15 Nos

S.No	SANITARY DETAILS	REQUIRED		PROVIDED		TOTAL
		MALE	FEMALE	MALE	FEMALE	
1	WATER CLOSET	2	4	5	5	
2	ABLUTION TAPS	2	4	5	5	10
3	URINALS	3	-	15	-	10
4	WASH BASINS	2		2		15
5	DRINKING WATER FOUNTAIN	5		5		4
6	CLEANER'S SINK	2		2		5

REG.ENGINEER / ARCHITECT

Er. M. SARATHI, D.C.E.,B.E.,
DTCP Registered Engineer (Grade II)
RE/Gr II/TEN/APRIL/2020/001
14/751/12, Kamaraj Nagar South
Pavoorchatram, Tenkasi - 627 808
Mob: 78710 41682

REG.STRUCTURAL ENGINEER

Er. A. SANTHOSH, M.E.,AMIE.,
Registered Structural Engineer (Gr-I)
RSE/Gr-I/TEN/MAY/2023/005
INR Builders & Structural Consultancy
First Floor, Anil Electronics Complex
TENKASI - 627 811
Mob: 95859 64095

CONSTRUCTION ENGINEER

Er.A. SANTHOSH, M.E.,AMIE.,
Registered Construction Engineer
RCE / TEN / JULY / 2023 / 005
INR Builders & Structural Consultancy
TENKASI - 627 811
Ph: 95859 64095

APPLICANT

K. Susitra Devi

B.P/TDTCP NO:SWP/ 26 /2026

ASSISTANT DIRECTOR
DISTRICT TOWN AND COUNTRY PLANNING
TENKASI

THE LANDLENS SUITE

Eight ways to know a piece of land before you pay for it.

This report covers one part of the picture. These cover the rest, drawn from the same government records, for any property in Tamil Nadu.

LandLens One
Ask anything about a property and get an answer grounded in live government records, with the sources shown.
/landlens/one

Verify My Land
Every record check run on one property and returned as a single report.
/landlens/verify-my-land

Legal Opinion
An advocate's written opinion on the title, built on the records we pull for it.
/landlens

One Map
Every layer on one map: the parcel, its boundary, zoning, water bodies and what sits around it.
/landlens/one/map

PriceMap
What land actually changed hands for around this plot, taken from the registered deeds.
/landlens/pricemap

Build Scope
What you are allowed to build here: floor space, height, coverage and setbacks.
/landlens/build-scope

Property Tracker
Watch a property and hear about it when something new is registered against it.
/landlens/property-tracker

Deal Room
Run the transaction in one place: documents, stamping, signatures and the parties.
/landlens/deal-room

FREE TOOLS · NO ACCOUNT NEEDED

Twenty-four checks you can run yourself, at no cost.

Records and verification

The registers themselves, read for you.

- Encumbrance Certificate
- Patta and Chitta
- Field Measurement Sketch
- EC Analyzer
- Bank charge check
- Court case search
- Seller background check
- Approval check by survey

Value and duty

What it is worth and what it costs to register.

- Guideline value by street
- Guideline value by survey
- Stamp duty and registration fees
- Capital gains
- Floor space index
- Area unit converter

Zoning and land use

What the plan says can happen on this land.

- Land use zone finder
- CMDA land use check
- Coastal regulation zone
- Master plan check
- Water bodies finder
- Airport height clearance

Registers and directories

Who holds it, and which office keeps the record.

- Find your registering office
- Temple property check
- Waqf property check
- RERA register

Every free tool
/tools

Services we run for you
/services

The LandLens suite
/landlens/one

Verified RealEstate™

Every claim in this document traces back to a government record.

- Legal opinions, due diligence and title verification
- Building plan, layout and sub-division approvals
- Completion and occupancy certificates, regularisation
- Escrow, negotiation and NRI property management
- Land survey, soil testing, architecture and construction

Verified RealEstate
3/350/2 Mettukuppam,
OMR Thoraipakkam,
Chennai 600 097, India
hello@verified.realestate
+91 9996 12 9996

Prepared from the registers named on the page each finding sits on. Where a register could not be read, this document says so in its place rather than leaving the gap to be read as a clean result.