PP APPROVAL RECORD

Planning Permission

Survey 148

Therku Kuruvikulam

Tenkasi district, Tamil Nadu

APPROVAL TYPE
Building Plan

ISSUING AUTHORITY
Rural Panchayat

The approval as the planning authority issued it, reproduced in full behind this page.

An approval speaks to what was sanctioned, not to what was built. Completion is a separate record.

PLAN SHOWING THE PROPOSED NEW CONSTRUCTION OF A RESIDENTIAL A.C . SHEET ROOF BUILDING SITUATED AT SURVEY NO:-148/13 , (AS PATTA SURVEY NO:-148/13 , PATTA NO:-1365) , RAMANERI THERKU KURUVIKULAM VILLAGE IN THERKU KURUVIKULAM PANCHAYAT , KURUVIKULAM UNION , THIRUVENGADAM TALUK , TENKASI DISTRICT.

APPLICANT'S NAME : 1, Mr. Y. MANICKARAJ S/o. Mr. YACOB.

ALL DIMENSIONS ARE IN METRE
SCALE 1:100

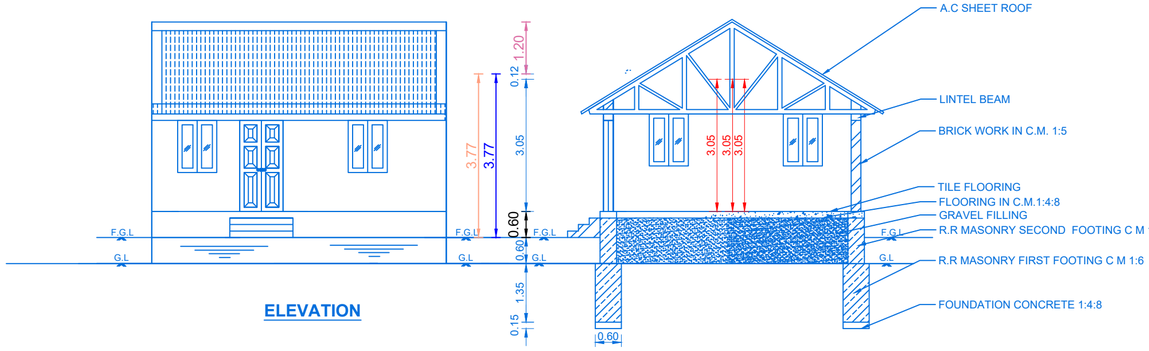

ELEVATION

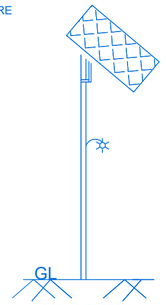

SOLAR SYSTEM

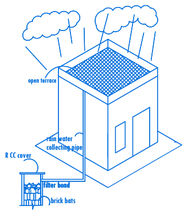

RAIN WATER HARVESTING ARRANGEMENT

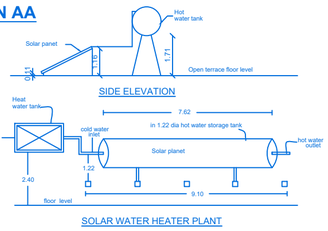

SECTION ON AA

SOLAR WATER HEATER PLANT

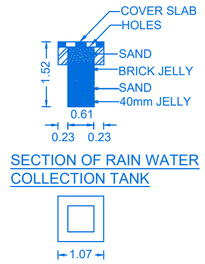

SECTION OF RAIN WATER COLLECTION TANK

PLAN

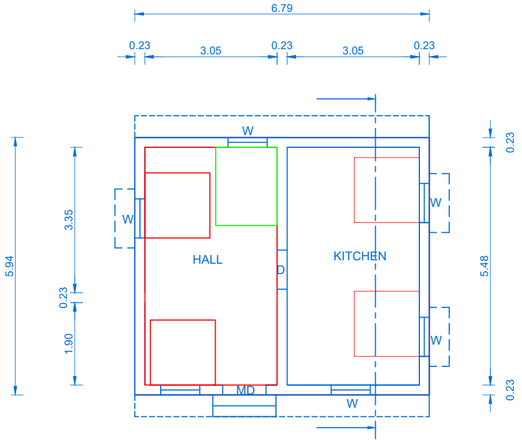

GROUND FLOOR PLAN

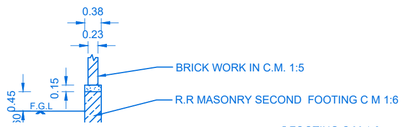



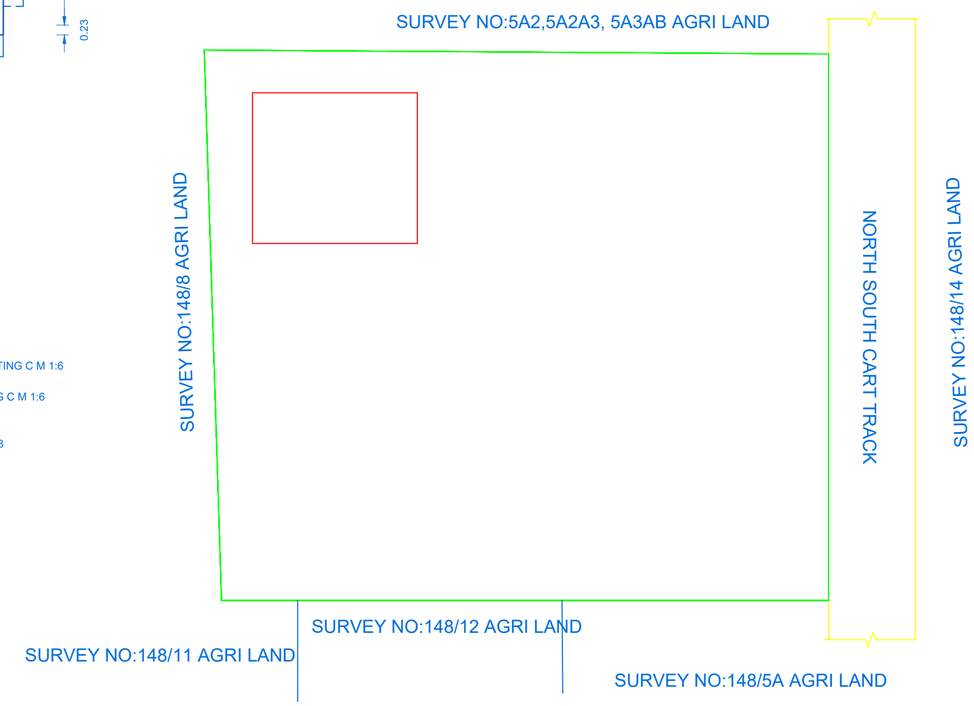

SITE PLAN
SCALE 1:100

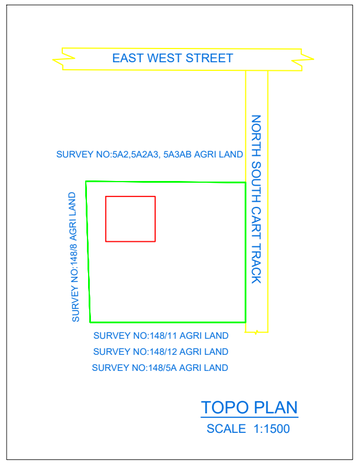

TOPO PLAN
SCALE 1:1500

PLAN INFO
PLOT_AREA_M2=750.00
AS_AT_SITE=718.30
FMB_OR_PLR=718.30
AS_PER_DOCUMENT=750.00
DISTRICT=TENKASI
TALUK=THIRUVENGADAM
SURVEY_NO=148/13
PATTA_NO=1365
IS_SWIMMING_POOL_EXISTS=NO
IS_APPROVED_LAYOUT=YES
SINGLE_FAMILY_BLDG=YES
CRZ=NO
SECURITY_ZONE=NO
ACCESS_WIDTH_M=25.20
ROAD_WIDTH=4.00
ROAD_LENGTH=25.20
AVG_PLOT_DEPTH=28.40
AVG_PLOT_WIDTH=25.30
LAND_USE_ZONE = RESIDENTIAL
PLOT_NO=NIL
RWH_DECLARED=YES
OSR_APPLICABLE=NO
OSR_SURR_BUYBACK_RETAIN=NO
PREMIUM_FSI_REQUIRED=NO
BUILDING_NEAR_TO_RIVER=NO
AREA_TYPE=OTHERS
BUILDING_NEAR_MONUMENT=NO
BUILDING_NEAR_GOVT_BLDG=NO
PROVISION_FOR_GREEN_BUILDINGS_AND_SUSTAINABILITY=YES
FIRE_PROTECTION_AND_FIRE_SAFETY_REQUIREMENTS=YES
JURISDICTION_TYPE= PANCHAYAT
IF_HERITAGE_TOWN_LESSTHAN_1KM_RADIUS=NO



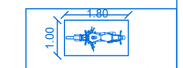

TWO WHEELAR POCKET DETAILS

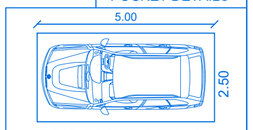

CAR POCKET DETAILS

ALL DIMENSIONS ARE IN METRE
SCALE 1:100

FSI DETAILS		PROPOSED	PERMISSIBLE
TOTAL PLINTH AREA	40.31	0.05	1
PLOT AREA	750.00		

PARKING CALCULATION:

NO. OF CAR & BIKE POCKETS PROVIDED } = FLOOR AREA IN G.F = 40.31 sq.mt.

TOTAL F.A BELOW 150 sq.mt. = 1 CAR PARKING

PARKING REQUIRED :-		PARKING PROVIDED :-	
NO. OF CAR POCKETS	: 1 No	NO. OF CAR POCKETS	: 1 No
NO. OF BIKE POCKETS	: 2 No	NO. OF BIKE POCKETS	: 2 No

COLOR INDEX	
PARTY'S SITE	
PROPOSED BUILDING	
EXG. BUILDINGS	
ROAD AND STREET	

	AREA DETAILS		
	AREA	SQ.MT.	SQ.FT.
	AREA OF SITE (Super Imposed)	750.00	8072.93
	AREA OF PROPOSED BUILDING IN G.F	40.31	433.90
	AREA OF OPEN TO SKY	709.69	7639.03

JOINERY DETAILS

SYMBOLS	DESCRIPTION	SIZES
M.D	MAIN DOOR	1.20 x 2.10
D	DOOR	1.00 x 2.10
D1	DOOR	0.76 x 2.10
W	WINDOW	1.50 x 1.50
W1	WINDOW	1.20 x 1.20
W2	WINDOW	0.91 x 1.20
V	VENTILATOR	0.91 x 0.61

NOTE:
TO PROVIDE RAIN WATER HARVESTING ARRANGMENTS IN THE PROPOSAL CONSTRUCTION AS PER PLAN

APPLICANT

Dr.C.MURUGANANTHAM, D.C.E.
Registered Engineer - Grade-III
Regn. No.137/LS/2020/00007
VAISHNAVI BUILDERS
23A/1, S.R.Complex, A.K.S.Theatre Road
KOVILPATTI - 628 501
Mob : 98428 91721

REGISTERED ENGINEER

OFFICE USE

THE LANDLENS SUITE

Eight ways to know a piece of land before you pay for it.

This report covers one part of the picture. These cover the rest, drawn from the same government records, for any property in Tamil Nadu.

LandLens One
Ask anything about a property and get an answer grounded in live government records, with the sources shown.
/landlens/one

Verify My Land
Every record check run on one property and returned as a single report.
/landlens/verify-my-land

Legal Opinion
An advocate's written opinion on the title, built on the records we pull for it.
/landlens

One Map
Every layer on one map: the parcel, its boundary, zoning, water bodies and what sits around it.
/landlens/one/map

PriceMap
What land actually changed hands for around this plot, taken from the registered deeds.
/landlens/pricemap

Build Scope
What you are allowed to build here: floor space, height, coverage and setbacks.
/landlens/build-scope

Property Tracker
Watch a property and hear about it when something new is registered against it.
/landlens/property-tracker

Deal Room
Run the transaction in one place: documents, stamping, signatures and the parties.
/landlens/deal-room

FREE TOOLS · NO ACCOUNT NEEDED

Twenty-four checks you can run yourself, at no cost.

Records and verification

The registers themselves, read for you.

- Encumbrance Certificate
- Patta and Chitta
- Field Measurement Sketch
- EC Analyzer
- Bank charge check
- Court case search
- Seller background check
- Approval check by survey

Value and duty

What it is worth and what it costs to register.

- Guideline value by street
- Guideline value by survey
- Stamp duty and registration fees
- Capital gains
- Floor space index
- Area unit converter

Zoning and land use

What the plan says can happen on this land.

- Land use zone finder
- CMDA land use check
- Coastal regulation zone
- Master plan check
- Water bodies finder
- Airport height clearance

Registers and directories

Who holds it, and which office keeps the record.

- Find your registering office
- Temple property check
- Waqf property check
- RERA register

Every free tool
/tools

Services we run for you
/services

The LandLens suite
/landlens/one

Verified RealEstate™

Every claim in this document traces back to a government record.

- Legal opinions, due diligence and title verification
- Building plan, layout and sub-division approvals
- Completion and occupancy certificates, regularisation
- Escrow, negotiation and NRI property management
- Land survey, soil testing, architecture and construction

Verified RealEstate
3/350/2 Mettukuppam,
OMR Thoraipakkam,
Chennai 600 097, India
hello@verified.realestate
+91 9996 12 9996

Prepared from the registers named on the page each finding sits on. Where a register could not be read, this document says so in its place rather than leaving the gap to be read as a clean result.