PP APPROVAL RECORD

Planning Permission

Survey 615

Kalappakulam

Tenkasi district, Tamil Nadu

APPROVAL TYPE
Building Plan

ISSUING AUTHORITY
Rural Panchayat

The approval as the planning authority issued it, reproduced in full behind this page.

An approval speaks to what was sanctioned, not to what was built. Completion is a separate record.

Verified RealEstate™

3/350/2 Mettukuppam,
OMR Thoraipakkam,
Chennai 600 097, India

hello@verified.realestate

+91 9996 12 9996

verified.realestate

PLAN SHOWING THE PROPOSED NEW CONSTRUCTION OF RESIDENTIAL BUILDING IN THE S.NO : 615, NEW SURVEY NO : 615/2A1A , PLOT NO : 67,72, WARD NO : , SANKAR COLONY (NGO) IN KALAPPAKULAM VILLAGE AND PANCHAYAT SANKARANKOVIL PANCHAYAT UNION AND TALUK

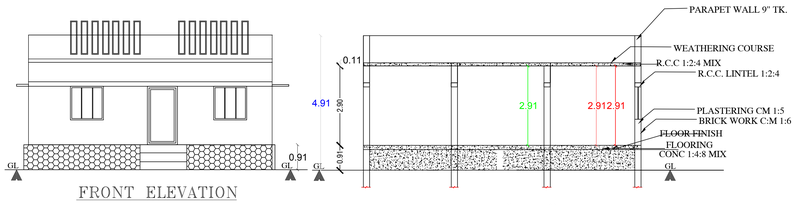

FRONT ELEVATION

SECTION :"A-A"

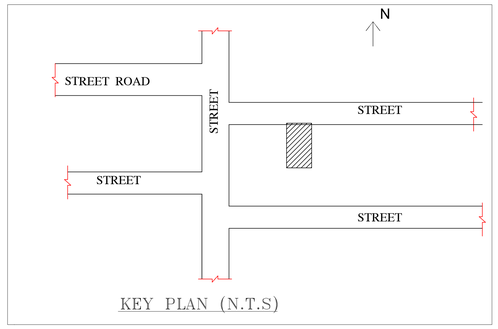

KEY PLAN (N.T.S)



ELEVATION

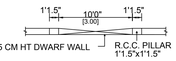

COMPOUND WALL PLAN

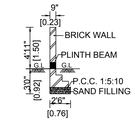

SECTION - CC

SITE PLAN

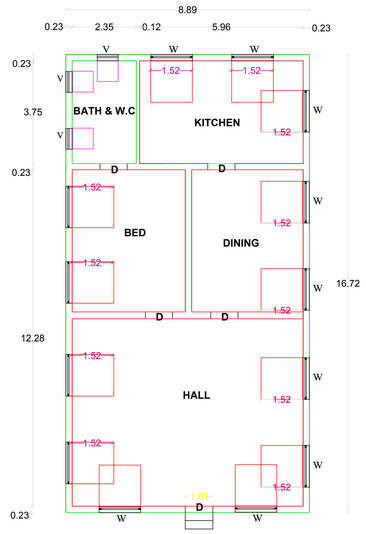

GROUND FLOOR

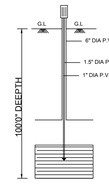

BORE WELL

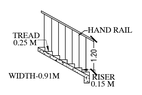

STAIRCASE DETAILS

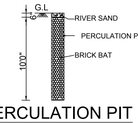

PERCULATION PIT

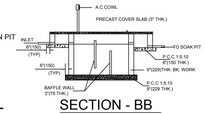

SECTION - BB

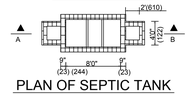

PLAN OF SEPTIC TANK

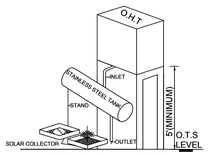

SOLAR WATER HEATING SYSTEM

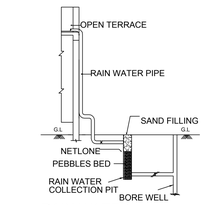

RAIN WATER HARVESTING SYSTEM

PLAN INFO
PLOT_AREA_M2=557.97
AS_AT_SITE=557.97
AS_AT_SITE=YES
FMB_OR_PLR=557.97
AS_PER_DOCUMENT=557.97
DISTRICT=TENKASI
TALUK=SANKARANKOVIL
SURVEY_NO=615/2A1A
PATTA_NO=
IS_SWIMMING_POOL_EXISTS=NO
IS_APPROVED_LAYOUT=YES
SINGLE_FAMILY_BLDG=NO
CRZ=NO
SECURITY_ZONE=NO
ACCESS_WIDTH_M=4.88
ROAD_WIDTH=4.88
ROAD_LENGTH=30
AVG_PLOT_DEPTH=11.89
AVG_PLOT_WIDTH=23.48
LAND_USE_ZONE = RESIDENTIAL
PLOT_NO=67,72
RWH_DECLARED=YES
OSR_APPLICABLE=NO
OSR_SURR_BUYBACK_RETAIN=NO
PREMIUM_FSI_REQUIRED=NO
BUILDING_NEAR_TO_RIVER=NO
AREA_TYPE=OTHER
BUILDING_NEAR_MONUMENT=NO
BUILDING_NEAR_GOVT_BLDG=NO
PROVISION_FOR_GREEN_BUILDINGS_AND_SUSTAINABILITY=YES
FIRE_PROTECTION_AND_FIRE_SAFETY_REQUIREMENTS=YES
JURISDICTION_TYPE=PANCHAYAT
IF_HERITAGE_TOWN_LESSTHAN_1KM_RADIUS=NO

SCHEDULE OF JOINERY			COLOUR INDEX	
MD	MAIN DOOR	1.00 X 2.13		
A/O	ARCH OPEN DOOR	0.91 X 2.13	PROPOSED	
D2	DOOR	0.76 X 2.13	ROAD	
W	WINDOW	1.52 X 1.22	SITE BOUNDARY	
J	JOLLY	1.52 X 1.22		
V	VENTILATOR	0.76 X 0.76		

AREA DETAILS	SQFTS	SQMTS
PLOT AREA (AS PER DOCUMENT)	6006.00	557.97
PLOT AREA (AS PER SUPERIMPOSED)	6006.00	557.97
PLINTH AREA OF G.FLOOR	1599.85	148.63
TOTAL AREA	1599.85	148.63
OPEN SPACE	5406.15	409.34
F.S.I	0.26	
COVERAGE	26%	
NON-FSI AREA		
HEAD ROOM AREA		

Mr NOOR MOHAMED
Mr s/o GUL MOHAMED

9994603012
Er S .GURUNATHAN BE(CIVIL) ME (ENV)
M.B.A ,AMIE ,AIV ,C.ENG
REGISTER ENGINEER GRADE I
NO: 143/LS/2019/00004
CHARTERED ENGINEER & GOVT.APPROVED VALUER
ENVIRONMENTAL CONSULTANCY
LKG CIVIL CONSULTANCY AND BUILDERS

THE LANDLENS SUITE

Eight ways to know a piece of land before you pay for it.

This report covers one part of the picture. These cover the rest, drawn from the same government records, for any property in Tamil Nadu.

LandLens One
Ask anything about a property and get an answer grounded in live government records, with the sources shown.
/landlens/one

Verify My Land
Every record check run on one property and returned as a single report.
/landlens/verify-my-land

Legal Opinion
An advocate's written opinion on the title, built on the records we pull for it.
/landlens

One Map
Every layer on one map: the parcel, its boundary, zoning, water bodies and what sits around it.
/landlens/one/map

PriceMap
What land actually changed hands for around this plot, taken from the registered deeds.
/landlens/pricemap

Build Scope
What you are allowed to build here: floor space, height, coverage and setbacks.
/landlens/build-scope

Property Tracker
Watch a property and hear about it when something new is registered against it.
/landlens/property-tracker

Deal Room
Run the transaction in one place: documents, stamping, signatures and the parties.
/landlens/deal-room

FREE TOOLS · NO ACCOUNT NEEDED

Twenty-four checks you can run yourself, at no cost.

Records and verification

The registers themselves, read for you.

- Encumbrance Certificate
- Patta and Chitta
- Field Measurement Sketch
- EC Analyzer
- Bank charge check
- Court case search
- Seller background check
- Approval check by survey

Value and duty

What it is worth and what it costs to register.

- Guideline value by street
- Guideline value by survey
- Stamp duty and registration fees
- Capital gains
- Floor space index
- Area unit converter

Zoning and land use

What the plan says can happen on this land.

- Land use zone finder
- CMDA land use check
- Coastal regulation zone
- Master plan check
- Water bodies finder
- Airport height clearance

Registers and directories

Who holds it, and which office keeps the record.

- Find your registering office
- Temple property check
- Waqf property check
- RERA register

Every free tool
/tools

Services we run for you
/services

The LandLens suite
/landlens/one

Verified RealEstate™

Every claim in this document traces back to a government record.

- Legal opinions, due diligence and title verification
- Building plan, layout and sub-division approvals
- Completion and occupancy certificates, regularisation
- Escrow, negotiation and NRI property management
- Land survey, soil testing, architecture and construction

Verified RealEstate
3/350/2 Mettukuppam,
OMR Thoraipakkam,
Chennai 600 097, India
hello@verified.realestate
+91 9996 12 9996

Prepared from the registers named on the page each finding sits on. Where a register could not be read, this document says so in its place rather than leaving the gap to be read as a clean result.