PP APPROVAL RECORD

Planning Permission

Thanjavur district, Tamil Nadu

APPROVAL TYPE
Building Plan

ISSUING AUTHORITY
DTCP

The approval as the planning authority issued it, reproduced in full behind this page.

An approval speaks to what was sanctioned, not to what was built. Completion is a separate record.

Verified RealEstate™
3/350/2 Mettukuppam,
OMR Thoraipakkam,
Chennai 600 097, India

hello@verified.realestate
+91 9996 12 9996
verified.realestate

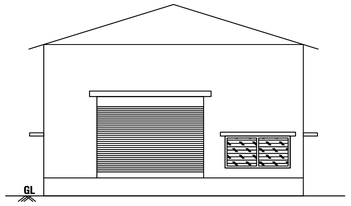

ELEVATION

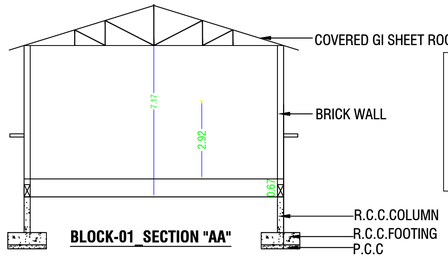

BLOCK-01_SECTION "AA"

PLAN SHOWING THE PROPOSED CONSTRUCTION OF GI SHEET ROOF GROUND FLOOR (GRACY POLIMER) GREEN INDUSTRIAL BUILDING IN RS No. 79/2(PART), PLOT NO. DP-82, WITH INSTALLATION - 80H.P. AT (SIDCO INDUSTRIAL ESTATE, APPROVED IN DTCP. NO. 24/2018), THIRUBUVANAM VILLAGE, THIRUBUVANAM TOWN PANCHAYAT, THIRUVIDAIMARUTHOOR TALUK, THANJAVUR DISTRICT.

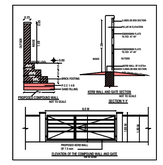

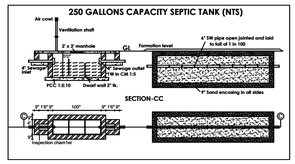

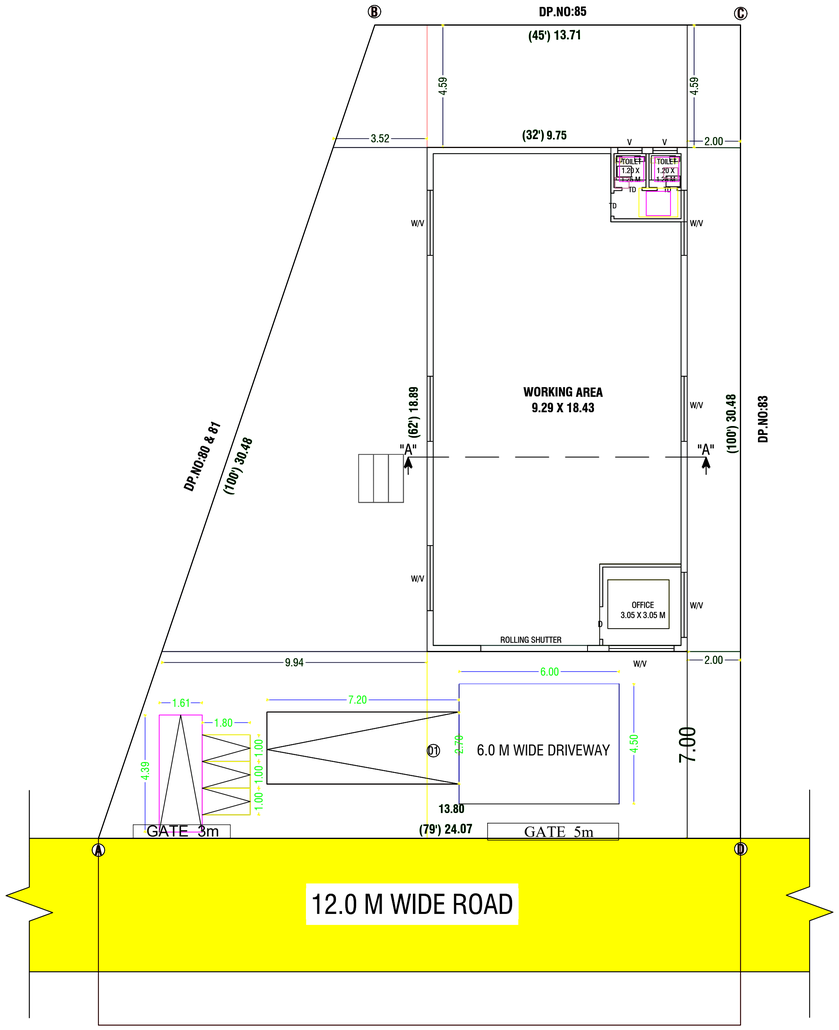

BLOCK-01_GROUND FLOOR PLAN

NOTE:-

* All Dimensions are in Metre
* Rainwater percolation pits provided all round the site.
* All round compound wall Provided.
* Lightning Arrester provided in the roof.
* Fire Detecting and Extinguishing system provided.
* Emergency Alaram provided. Sand buckts provided.

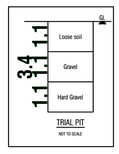



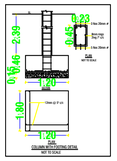

MACHINERY DETAILS:

COMPRESSOR MACHINE	-	40 HP
CHILLER MACHINE	-	15 HP
BLOWING	-	20 HP
FAN, LIGHT	-	5 HP
TOTAL H.P	-	80 HP

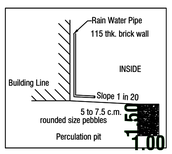

COLOUR INDEX :-

BOUNDARY OF THE SITE	:	
EXISTING ROADS	:	
PROPOSED CONSTRUCTION	:	
PROPOSED DRIVEWAY	:	

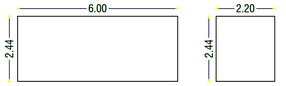

ASSISTANT DIRECTOR / DEPITY DIRECTOR
BUILDING APPROVAL NO : SWP / DTCP / TNJ / R / BP NO : 03/2026
THANJAVUR DISTRICT TOWN AND COUNTRY PLANNING
APPROVAL AUTHORITY

EXECUTIVE OFFICER
THIRUBUVANAM TOWN PANCHAYAT
APPROVAL AUTHORITY

SCALE :- 1:100

N

INDUSTRIES

AREA DETAILS :- IN SQM

AREA OF SITE AS PER FMB / PATTA	=	558.33 Sqm
AREA OF SITE AS PER DOCUMENT	=	558.33 Sqm
SUPER IMPOSED PLOT AREA	=	558.33 Sqm

PROPOSED BUILDING AREA DETAILS (Sq.mt):-

BLOCK	FLOOR	FSI	NON-FSI	TOTAL
BLOCK-01	GROUND FLOOR	176.21	-	176.21
	TOILET AREA	7.97	-	7.97
TOTAL AREA		184.18	-	184.18

F.S.I CALCULATION AS PER SITE AREA:-

F.S.I (184.18/558.33) = 0.329

BUILDING HEIGHT :-

BUILDING HEIGHT = 7.17 Mt

PARKING DETAILS

NUMBER OF CAR PARKING (REQUIRED)	-	00 NOS
NUMBER OF CAR PARKING (PROVIDED)	-	01 NOS
NUMBER OF TWO WHEELER PARKING (REQUIRED)	-	11 NOS
NUMBER OF TWO WHEELER PARKING (PROVIDED)	-	14 NOS
NUMBER OF CYCLE WHEELER PARKING (REQUIRED)	-	11 NOS
NUMBER OF CYCLE WHEELER PARKING (PROVIDED)	-	11 NOS
NUMBER OF LORRY PARKING (REQUIRED)	-	02 NOS
NUMBER OF LORRY PARKING (PROVIDED)	-	02 NOS

SYM	JOINERY DETAILS	SIZE IN METER
RS	ROLLING SHUTTER	2.44 X 2.44
D	DOOR	1.22 X 2.44
TD	TOILET DOOR	0.76 X 2.44
W	WINDOW	2.44 X 1.83
V	VENTILATOR	2.44 X 0.91

OWNER / APPLICANT

REGISTERED STRUCTURAL ENGINEER

REGISTERED CONSTRUCTION ENGINEER

THE LANDLENS SUITE

Eight ways to know a piece of land before you pay for it.

This report covers one part of the picture. These cover the rest, drawn from the same government records, for any property in Tamil Nadu.

LandLens One
Ask anything about a property and get an answer grounded in live government records, with the sources shown.
/landlens/one

Verify My Land
Every record check run on one property and returned as a single report.
/landlens/verify-my-land

Legal Opinion
An advocate's written opinion on the title, built on the records we pull for it.
/landlens

One Map
Every layer on one map: the parcel, its boundary, zoning, water bodies and what sits around it.
/landlens/one/map

PriceMap
What land actually changed hands for around this plot, taken from the registered deeds.
/landlens/pricemap

Build Scope
What you are allowed to build here: floor space, height, coverage and setbacks.
/landlens/build-scope

Property Tracker
Watch a property and hear about it when something new is registered against it.
/landlens/property-tracker

Deal Room
Run the transaction in one place: documents, stamping, signatures and the parties.
/landlens/deal-room

FREE TOOLS · NO ACCOUNT NEEDED

Twenty-four checks you can run yourself, at no cost.

Records and verification

The registers themselves, read for you.

- Encumbrance Certificate
- Patta and Chitta
- Field Measurement Sketch
- EC Analyzer
- Bank charge check
- Court case search
- Seller background check
- Approval check by survey

Value and duty

What it is worth and what it costs to register.

- Guideline value by street
- Guideline value by survey
- Stamp duty and registration fees
- Capital gains
- Floor space index
- Area unit converter

Zoning and land use

What the plan says can happen on this land.

- Land use zone finder
- CMDA land use check
- Coastal regulation zone
- Master plan check
- Water bodies finder
- Airport height clearance

Registers and directories

Who holds it, and which office keeps the record.

- Find your registering office
- Temple property check
- Waqf property check
- RERA register

Every free tool
/tools

Services we run for you
/services

The LandLens suite
/landlens/one

Verified RealEstate™

Every claim in this document traces back to a government record.

- Legal opinions, due diligence and title verification
- Building plan, layout and sub-division approvals
- Completion and occupancy certificates, regularisation
- Escrow, negotiation and NRI property management
- Land survey, soil testing, architecture and construction

Verified RealEstate
3/350/2 Mettukuppam,
OMR Thoraipakkam,
Chennai 600 097, India
hello@verified.realestate
+91 9996 12 9996

Prepared from the registers named on the page each finding sits on. Where a register could not be read, this document says so in its place rather than leaving the gap to be read as a clean result.