PP APPROVAL RECORD

Planning Permission

Thanjavur district, Tamil Nadu

APPROVAL TYPE
Building Plan

ISSUING AUTHORITY
DTCP

The approval as the planning authority issued it, reproduced in full behind this page.

An approval speaks to what was sanctioned, not to what was built. Completion is a separate record.

Verified RealEstate™
3/350/2 Mettukuppam,
OMR Thoraipakkam,
Chennai 600 097, India

hello@verified.realestate
+91 9996 12 9996
verified.realestate

PLAN SHOWING THE PROPOSED CONSTRUCTION OF A R.C.C ROOF BASEMENT FLOOR, GROUND FLOOR, FIRST FLOOR AND SECOND FLOOR COMMERCIAL SHOP BUILDING IN SURVEY.NOS.7/4 & 7/5, MUTHAMBALPURAM VILLAGE, ORATHANADU TOWN PANCHAYAT, ORATHANAD TALUK, THANJAVUR DISTRICT.

(AFTER DEMOLISHING THE EXISTING BUILDING)

ONLINE APPLICATION NUMBER: SWP/BPA/0760622/2026

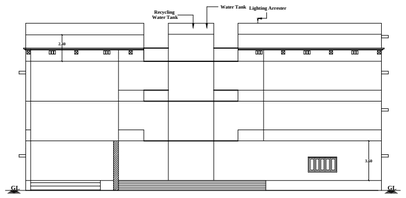

ELEVATION

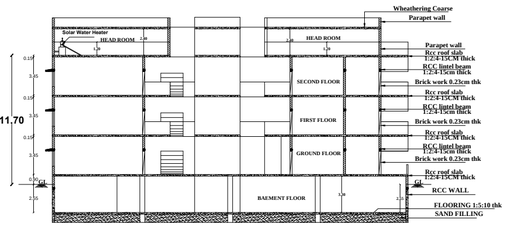

SECTION ON AB

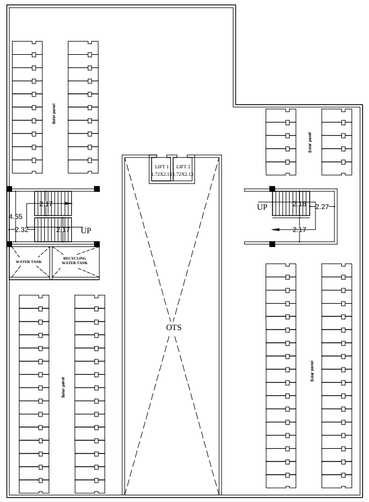

TEERACE FLOOR PLAN

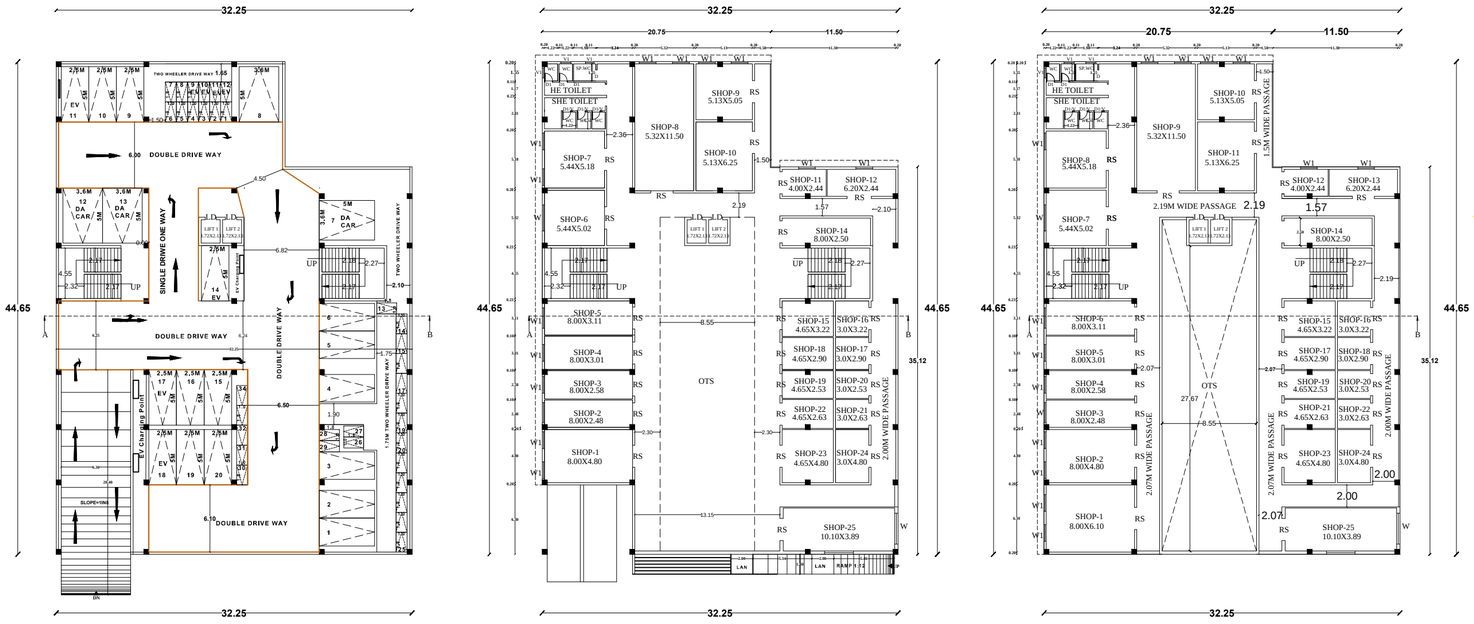

BASEMENT FLOOR

GROUND FLOOR PLAN

FIRST FLOOR AND SECOND FLOOR PLAN
TYPICAL FLOOR PLAN

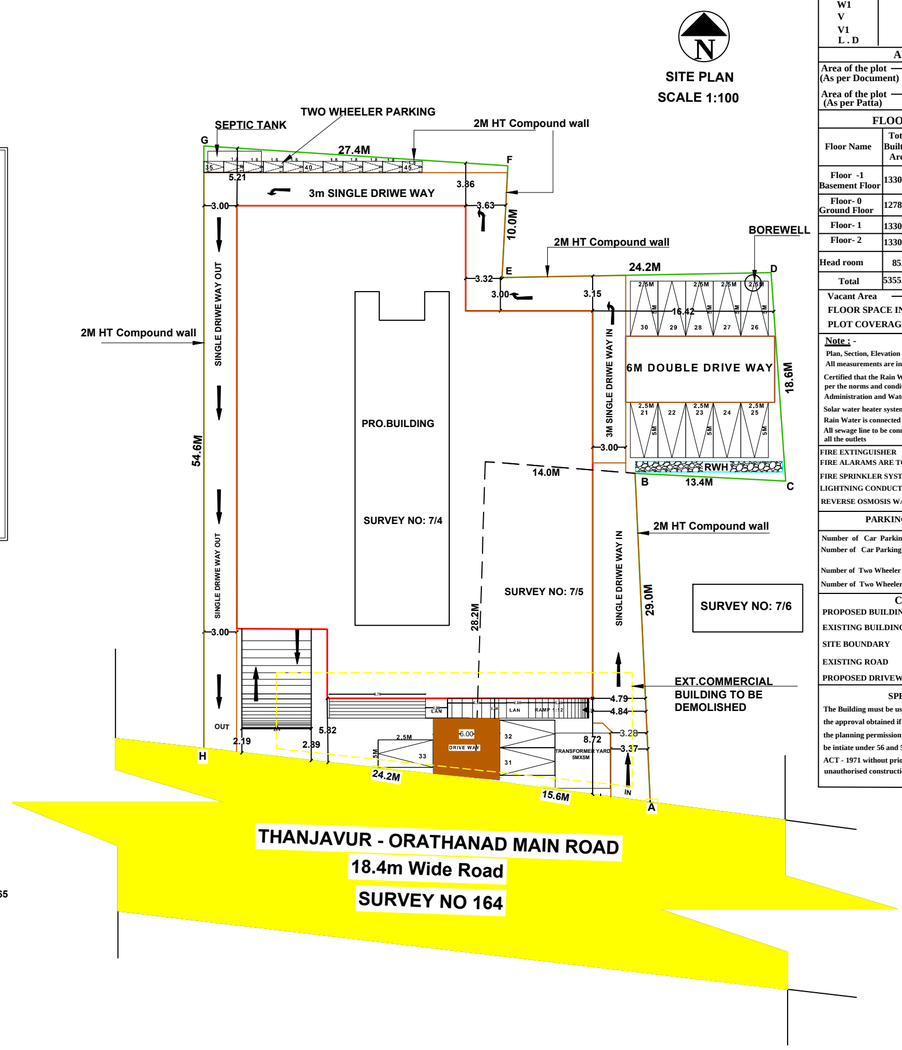

SCHEDULE OF JOINERIES

RS	Rolling Shutter	1.39 x 2.13 m
D	Door	1.00 x 2.13 m
D 1	Door	0.76 x 2.13 m
W	Window	2.39 x 1.37 m
W1	Window	1.50 x 1.37 m
V	Ventilator	0.91 x 0.61 m
V1	Ventilator	0.76 x 0.76 m
L . D	Lift Door	1.00 x 2.13 m

AREA CHART

Area of the plot (As per Document) — 2063.40 Sq.m (22210.50 Sq.ft)

Area of the plot (As per Patta) — 2250.00 Sq.m (24219.00 Sq.ft)

FLOORWISE BREAKUP

Floor Name	Total Builtup Area	Non FSI Area		Commercial
		Parking	Deduction	Net FSI Area
Floor -1 Basement Floor	1330.41	1330.41	1330.41	—
Floor- 0 Ground Floor	1278.85	—	240.08	1030.77
Floor- 1	1330.41	—	247.07	1083.34
Floor- 2	1330.41	—	247.07	1083.34
Head room	85.18	—	85.18	—
Total	5355.26	1330.41	2156.97	3197.45

Vacant Area — 917.15 Sq.m (10453.46 Sq.ft)

FLOOR SPACE INDEX (F.S.I) = 1.54

PLOT COVERAGE (PC) = 64.48 %

Note : -

Plan, Section, Elevation - Scale - 1:100

All measurements are in Metres

Certified that the Rain Water Harvesting System shall be Provided as per the norms and condition laid down in The G.O. No:18 Municipal Administration and WaterSupply Department dated 04/02/2019.

Solar water heater system will be provided

Rain Water is connected to rain water pit

All sewage line to be connected to ugss 'U' Trap will be provided in all the outlets

FIRE EXTINGUISHER

FIRE ALARAMS ARE TO BE PROVIDED

FIRE SPRINKLER SYSTEM TO BE PROVIDED

LIGHTNING CONDUCTORS ARE TO BE PROVIDED

REVERSE OSMOSIS WATER POINT

PARKING DETAILS

Number of Car Parking (Required)	-	32 Nos
Number of Car Parking (Provided)	-	33 Nos
Number of Two Wheeler Parking (Required)	-	32 Nos
Number of Two Wheeler Parking (Provided)	-	45 Nos

COLOUR INDEX

PROPOSED BUILDING

EXISTING BUILDING

SITE BOUNDARY

EXISTING ROAD

PROPOSED DRIVEWAY

SPECIAL CONDITIONS

The Building must be use for same purposes for which the approval obtained if used other than the approval use the planning permission deemed to be canceled, action will be initiate under 56 and 57 of Town and Country Planning ACT - 1971 without prior notice consider as unauthorised construction

(e - signed)

ASSISTANT DIRECTOR

APPROVAL AUTHORITY

BUILDING APPROVAL NO : SWP / DTCP / TNJ / AD / R / BP NO : 07 / 2026

STRICT TOWN AND COUNTRY PLANNING OFFICE THANJAVUR DISTRICT

ORATHANAD TOWN PANCHAYAT

APPROVAL AUTHORITY

For The Periyar Self Respect Propaganda Institution

Secretary

THE PERIYAR SELF RESPECT PROPOGANDA INSTITUITION

APPLICANT

AR. N. RAMESH BABU, B.Arch, M.T.P

REG. NO : 002/RA/G- I

REG. NO : CA/2006/38391, IIA No: 19204

REGISTERED ARCHITECT

S. SURIYA KUMAR

REG.No:017/2025-RCE

CONSTRUCTION ENGINEER

G. THIRUMAL MURUGAN

REG.NO: 027/2025-RSE-GR-I

STRUCTURAL ENGINEER

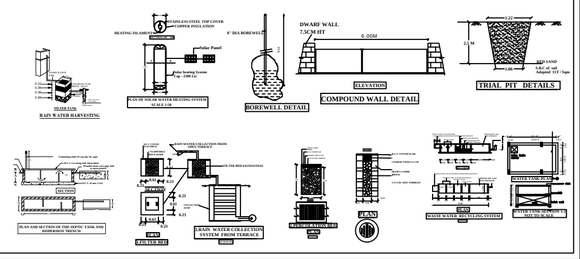

THE LANDLENS SUITE

Eight ways to know a piece of land before you pay for it.

This report covers one part of the picture. These cover the rest, drawn from the same government records, for any property in Tamil Nadu.

LandLens One
Ask anything about a property and get an answer grounded in live government records, with the sources shown.
/landlens/one

Verify My Land
Every record check run on one property and returned as a single report.
/landlens/verify-my-land

Legal Opinion
An advocate's written opinion on the title, built on the records we pull for it.
/landlens

One Map
Every layer on one map: the parcel, its boundary, zoning, water bodies and what sits around it.
/landlens/one/map

PriceMap
What land actually changed hands for around this plot, taken from the registered deeds.
/landlens/pricemap

Build Scope
What you are allowed to build here: floor space, height, coverage and setbacks.
/landlens/build-scope

Property Tracker
Watch a property and hear about it when something new is registered against it.
/landlens/property-tracker

Deal Room
Run the transaction in one place: documents, stamping, signatures and the parties.
/landlens/deal-room

FREE TOOLS · NO ACCOUNT NEEDED

Twenty-four checks you can run yourself, at no cost.

Records and verification

The registers themselves, read for you.

- Encumbrance Certificate
- Patta and Chitta
- Field Measurement Sketch
- EC Analyzer
- Bank charge check
- Court case search
- Seller background check
- Approval check by survey

Value and duty

What it is worth and what it costs to register.

- Guideline value by street
- Guideline value by survey
- Stamp duty and registration fees
- Capital gains
- Floor space index
- Area unit converter

Zoning and land use

What the plan says can happen on this land.

- Land use zone finder
- CMDA land use check
- Coastal regulation zone
- Master plan check
- Water bodies finder
- Airport height clearance

Registers and directories

Who holds it, and which office keeps the record.

- Find your registering office
- Temple property check
- Waqf property check
- RERA register

Every free tool
/tools

Services we run for you
/services

The LandLens suite
/landlens/one

Verified RealEstate™

Every claim in this document traces back to a government record.

- Legal opinions, due diligence and title verification
- Building plan, layout and sub-division approvals
- Completion and occupancy certificates, regularisation
- Escrow, negotiation and NRI property management
- Land survey, soil testing, architecture and construction

Verified RealEstate
3/350/2 Mettukuppam,
OMR Thoraipakkam,
Chennai 600 097, India
hello@verified.realestate
+91 9996 12 9996

Prepared from the registers named on the page each finding sits on. Where a register could not be read, this document says so in its place rather than leaving the gap to be read as a clean result.