PP APPROVAL RECORD

Planning Permission

Survey 172/2A1B2 and 2 more

Palavathankattalai, Kumbakonam taluk

Thanjavur district, Tamil Nadu

APPROVAL TYPE
Building Plan

ISSUING AUTHORITY
DTCP

The approval as the planning authority issued it, reproduced in full behind this page.

An approval speaks to what was sanctioned, not to what was built. Completion is a separate record.

PLAN SHOWING THE PROPOSED CONSTRUCTION OF R.C.C. ROOF G+4 SERVICE APARTMENT BUILDING IN R.S. NO: 172/2A1B2, 172/2A2A2, 172/2A2B2, AT MIRUTHIYANCHAPADAI VEEDU VILLAGE, KUMBAKONAM TALUK, THANJAVUR DISTRICT.

ALL DIMENSIONS ARE IN METER

SCALE - 1:100

REFERENCE:

- SITE BOUNDARY
- EXISTING ROAD
- DRIVE WAY
- PROSED BUILDING

AREA DETAILS

TOTAL SITE AREA - 1323.00 SQ.M

PROPOSED BUILTUP AREA

DESCRIPTION	F.S.I AREA (SQM)	NON F.S.I AREA (SQM)	TOTAL AREA (SQM)
GROUND FLOOR	335.09	-	335.09
FIRST FLOOR	335.09	-	335.09
SECOND FLOOR	335.09	-	335.09
THIRD FLOOR	335.09	-	335.09
TERRACE FLOOR	126.67	-	126.67
TOTAL	1467.03	-	1467.03

F.S.I AREA = 1467.03 / 1323.00 = 0.66

PARKING DETAILS

S.NO	DISCRIPTION	PROVIDED
1	CAR PARKING	14
2	TWO WHEELER PARKING	08
3	NO. OF DWELLING UNITS	07

JOINERIES DETAILS

SCHEDULE OF JOINERIES	METER
1.DOOR - D1	1.22 x 2.13
2.DOOR - D2	0.91 x 2.13
3.DOOR - D3	0.76 x 2.13
4.WINDOW - W1	3.05 x 1.82
5.WINDOW - W2	2.44 x 1.82
6.WINDOW - W3	1.82 x 1.82
7.WINDOW - W4	1.52 x 1.82
8.VENTILATOR - V	0.91 x 0.91

Special Condition:
The building must be use for same purpose for which the approval obtained. If used other than the approved use, the planning permission deemed to be canceled, action will be initiate under 56 and 57 of Town and Country Planning Act-1971 without prior notice, considered as unauthorized construction.

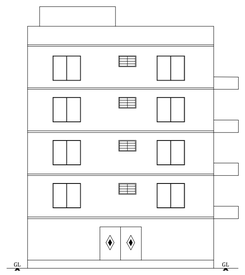

ELEVATION

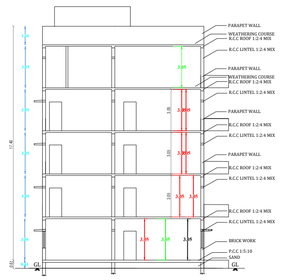

SECTION ON - SP

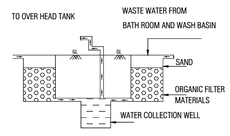

SECTION

PLAN AND SECTION OF ORGANIC FILTERATION SUMP WITH COLLECTION WELL

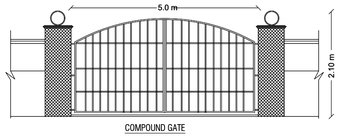

COMPOUND GATE

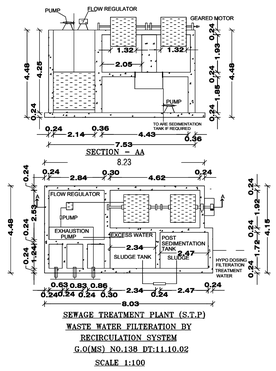

SEWAGE TREATMENT PLANT (S.T.P)
WASTE WATER FILTERATION BY RECIRCULATION SYSTEM
G.O(MS) NO.138 DT:11.10.02
SCALE 1:100

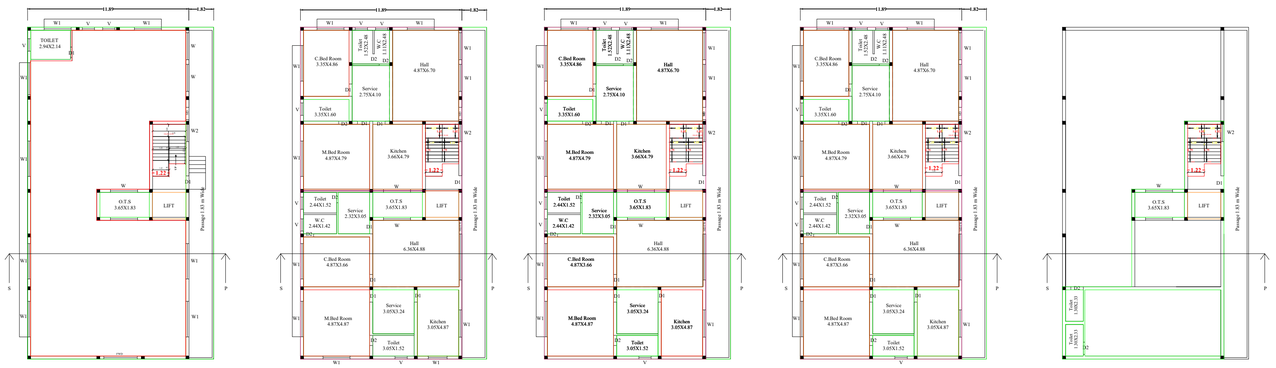

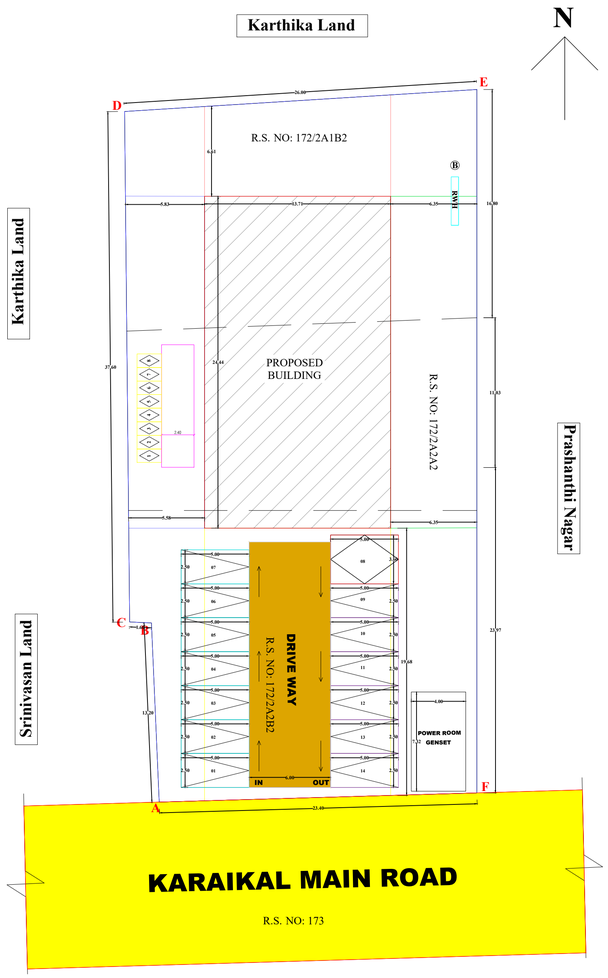

SITE PLAN (1:100)

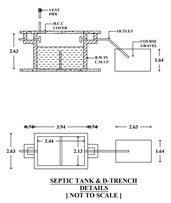

SEPTIC TANK & D-TRENCH DETAILS
[NOT TO SCALE]

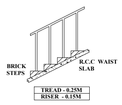

STAIRCASE DETAILS
[NTS]



DETAILS OF RAINWATER COLLECTION TANK



RAINWATER HARVESTING PIT
[RWHP]

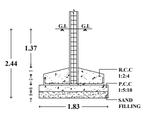

COLUMN DETAILS
[NOT TO SCALE]



COLLECTION SUMP FOR HARVESTING FOR TERRACE



SOLAR WATER HEATER
[NOT TO SCALE]

Er. S PRABAKARAN, B.E.,
Registrated Engineer Grade - III
DTCP Reg.No TVR / RE-III / 2024 / 007
No.40A/5, Balakrishna Nagar
MANNARGUDI - 614 001
Cell: 90951 87340.

REGISTERED ENGINEER

Er. B. RAGUVARAN, ME.Ph.D.,
Reg. Structural Engineer Gr-II
Reg. No. MYD/RSE-II/2023 006
Aruna Complex, Pattamangala St,
MAYILADUTHURAI-609001.

STRUCTURE ENGINEER

Dr.S. Senthamil Kumar, ME,Ph.D,FIGS, MIEI
Registered Geotechnical Engineer - No. 001/RGTE/2024 .
703, Plot No. 29, O.M. Rajoo Nagar,
Near New Bus Stand, Thanjavur - 613 005.
Cell : 9443976090 Email : senthamilkumar@yahoo.co.in

GEO-TECH ENGINEER

APPLICANT

மாவட்ட நகர் ஊரமைப்பு அலுவலகம்,
தஞ்சாவூர் மாவட்டம்.
ஏற்கனவே ஒப்புதல் வழங்கப்பட்ட திட்ட
அனுமதி எண் : 05 / 2015 நாள்: 16-11-2015
ந.க. எண் : **SWP/BPA/893405/2026**
உத்தரவில் கண்டுள்ளவாறு மனையிடத்திற்கு
"A" to "F" என எல்லையிட்டு அம்மனையிடத்தில்
அமையும் கட்டிட வரைப்படத்திற்கு
SWP/DTCP/TNJ/KLPA/B.P.No: 24/2026
என எண்ணிடப்பட்டு செயலானை கடிதம்
SWP/BPA/893405/2026
தெரிவித்துள்ள நிபந்தனைகளுடன் மனையிட
ஒப்புதல் மற்றும் கட்டிட வரைப்படத்திற்கு தொழில்நுட்ப
ஒப்புதல் வழங்கப்படுகிறது.

உதவி இயக்குநர்
மாவட்ட நகர் ஊரமைப்பு அலுவலகம்
தஞ்சாவூர் மாவட்டம்.

THE LANDLENS SUITE

Eight ways to know a piece of land before you pay for it.

This report covers one part of the picture. These cover the rest, drawn from the same government records, for any property in Tamil Nadu.

LandLens One
Ask anything about a property and get an answer grounded in live government records, with the sources shown.
/landlens/one

Verify My Land
Every record check run on one property and returned as a single report.
/landlens/verify-my-land

Legal Opinion
An advocate's written opinion on the title, built on the records we pull for it.
/landlens

One Map
Every layer on one map: the parcel, its boundary, zoning, water bodies and what sits around it.
/landlens/one/map

PriceMap
What land actually changed hands for around this plot, taken from the registered deeds.
/landlens/pricemap

Build Scope
What you are allowed to build here: floor space, height, coverage and setbacks.
/landlens/build-scope

Property Tracker
Watch a property and hear about it when something new is registered against it.
/landlens/property-tracker

Deal Room
Run the transaction in one place: documents, stamping, signatures and the parties.
/landlens/deal-room

FREE TOOLS · NO ACCOUNT NEEDED

Twenty-four checks you can run yourself, at no cost.

Records and verification

The registers themselves, read for you.

- Encumbrance Certificate
- Patta and Chitta
- Field Measurement Sketch
- EC Analyzer
- Bank charge check
- Court case search
- Seller background check
- Approval check by survey

Value and duty

What it is worth and what it costs to register.

- Guideline value by street
- Guideline value by survey
- Stamp duty and registration fees
- Capital gains
- Floor space index
- Area unit converter

Zoning and land use

What the plan says can happen on this land.

- Land use zone finder
- CMDA land use check
- Coastal regulation zone
- Master plan check
- Water bodies finder
- Airport height clearance

Registers and directories

Who holds it, and which office keeps the record.

- Find your registering office
- Temple property check
- Waqf property check
- RERA register

Every free tool
/tools

Services we run for you
/services

The LandLens suite
/landlens/one

Verified RealEstate™

Every claim in this document traces back to a government record.

- Legal opinions, due diligence and title verification
- Building plan, layout and sub-division approvals
- Completion and occupancy certificates, regularisation
- Escrow, negotiation and NRI property management
- Land survey, soil testing, architecture and construction

Verified RealEstate
3/350/2 Mettukuppam,
OMR Thoraipakkam,
Chennai 600 097, India
hello@verified.realestate
+91 9996 12 9996

Prepared from the registers named on the page each finding sits on. Where a register could not be read, this document says so in its place rather than leaving the gap to be read as a clean result.