PP APPROVAL RECORD

Planning Permission

Survey 52/3A1B and 2 more

Mariammankoil, LLAGE MARI AMMAN KOIL PANCHAYAT THANJAVUR taluk

Thanjavur district, Tamil Nadu

APPROVAL TYPE
Building Plan

ISSUING AUTHORITY
Rural Panchayat

The approval as the planning authority issued it, reproduced in full behind this page.

An approval speaks to what was sanctioned, not to what was built. Completion is a separate record.

PLAN SHOWING THE PROPOSED CONSTRUCTION OF R.C.C. GROUND AND FIRST ROOF RESIDENTIAL BUILDING IN NEW R.S.NO. 52/3A1B (OLD SURVEY NO.52/3A1)
PLOT NO:60 AT DEVA BOOMI NAGAR, PULIYAN THOPPU VILLAGE, MARI AMMAN KOIL PANCHAYAT, THANJAVUR TALUK AND DIST...., ALL DIMENSION ARE IN METER. SCALE 1:100

Mrs. G. LATHA w/o.Mr.PARIVALLAL

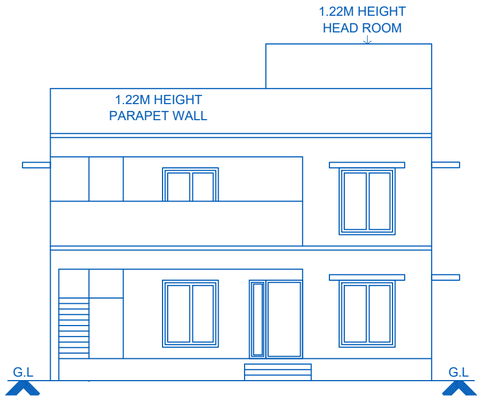

ELEVATION

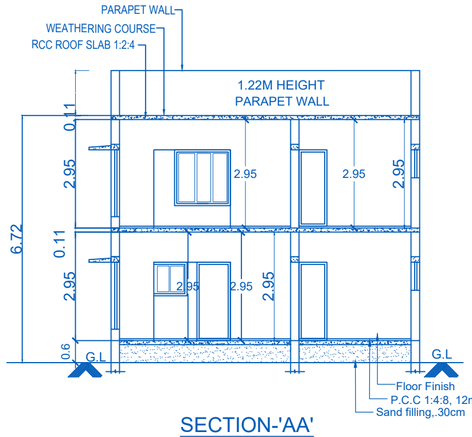

SECTION-'AA'

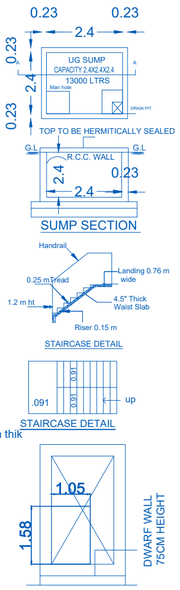

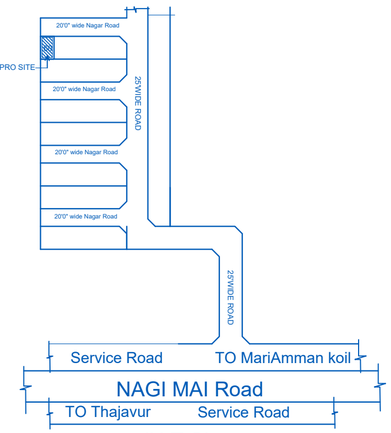

(N.T.S)

KEY PLAN

PLAN INFO
PLOT_AREA_M2= 250.85
NOC_FOR_CONSTRUCTION_NEAR_MONUMENT=NO
PROVISION_FOR_GREEN_BUILDINGS_AND_SUSTAINABILITY=YES
IF_HERITAGE_TOWN_LESSTHAN_1KM_RADIUS=NO
WHETHER_GOVT_OR_AIDED_SCHOOL=NO
PLOT_NO=60
SURVEY_NO= 52/3A1B
AVG_PLOT_DEPTH=18.29
AVG_PLOT_WIDTH=13.41
AREA_TYPE=OTHERS
ROAD_WIDTH=610
ROAD_LENGTH=250.00
LAND_USE_ZONE=RESIDENTIAL
RWH_DECLARED=YES
OSR_APPLICABLE=NO
PREMIUM_FSI_REQUIRED=NO
IS_APPROVED_LAYOUT=YES
IS_SWIMMING_POOL_EXISTS=NO
BUILDING_NEAR_TO_RIVER=NO
BUILDING_NEAR_MONUMENT=NO
BUILDING_NEAR_GOVT_BLDG=NO
JURISDICTION_TYPE=PANCHAYAT
LEASEHOLD_LAND=NO
PATTA_NO=6005
VILLAGE=PULIANTHOPPU
PANCHAYAT=MARIAMMANKOIL
TALUK=THANJAVUR
DISTRICT=THANJAVUR
AS_PER_DOCUMENT=250.85
AS_AT_SITE=250.85
FMB_OR_PLR=250.85
SINGLE_FAMILY_BLDG=YES
CRZ=NO
SECURITY_ZONE=NO
ACCESS_WIDTH_M=13.41

SCHEDULE OF JOINERY		
MD	DOOR	1.00x2.13
D	DOOR	0.91X2.13
D1	DOOR	0.76X2.13
O	OPENING	0.91X2.13
W	WINDOW	1.82X1.52
W1	WINDOW	122X1.52
W2	WINDOW	0.76X1.52
KW	WINDOW	1.22X0.91
V	VENTILATOR	0.91X0.76
J	JALI	1.52X1.52

AREA STATEMENT	SQ.MT	SQ.FT
PLOT EXTENT	250.85	2700.00
GROUND FLOOR	144.29	1553.14
FIRST FLOOR	116.08	1249.49
TOTAL AREA	260.37	2802.63
OPEN SPACE AREA	106.56	1146.86
FSI =	1.03	
PLOT COVERAGE =	57.52 %	

PARKING DETAILS					
DWELLING UNIT NO	DWELLING UNIT AREA(sq.m)	CAR PARKING		TWO WHEELER	
		REQUIRED	PROVIDED	REQUIRED	PROVIDED
Ground floor	144.29	1	2	1	2
First Floor	116.08				
TOTAL		1	2	1	2

COLOUR INDEX
PROPOSED
SITE BOUNDARY
ROAD

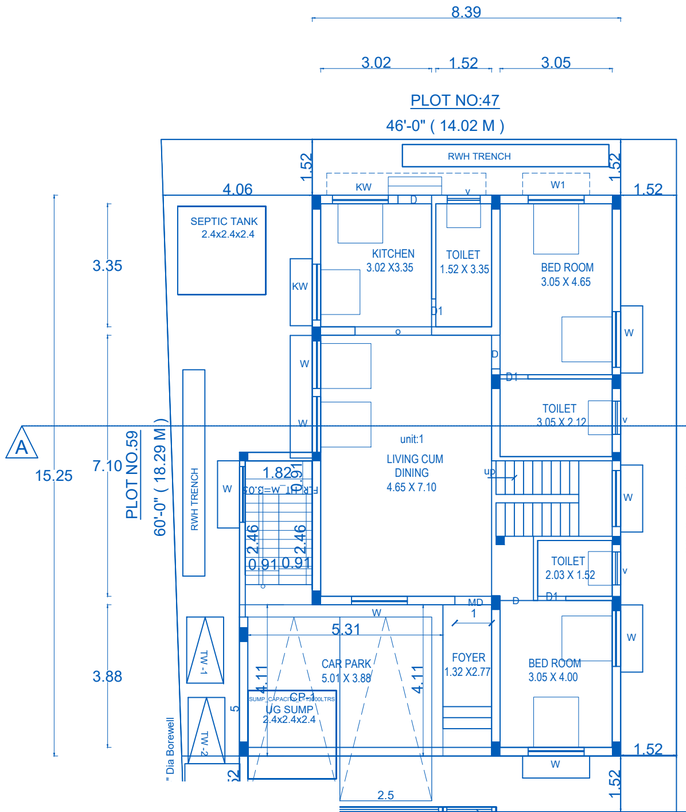

SITE CUM GROUND FLOOR PLAN

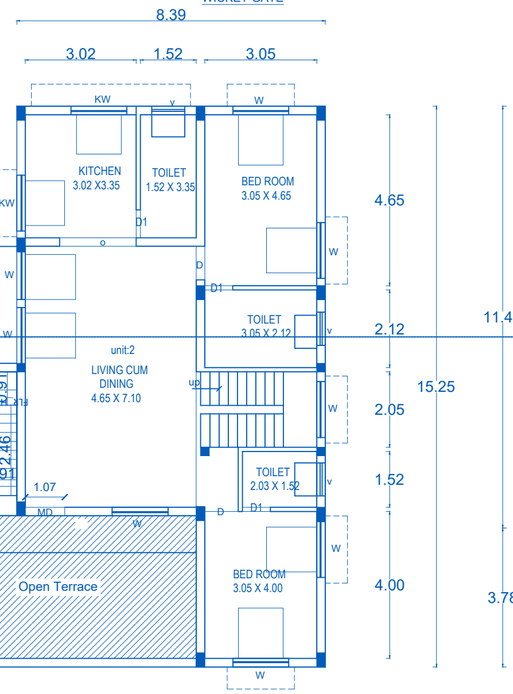

FIRST FLOOR PLAN



TERRACE PLAN

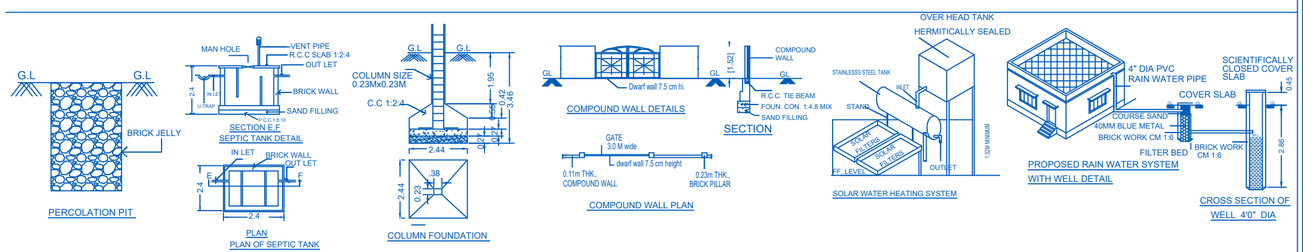

OWNER (Mrs. G. LATHA)

SIGNATURE OF THE ARCHITECT /ENGINEER
Er. S. ARMSTRONG, D.C.E.,
Consulting Civil Engineer &
Corp. Reg.Er. No:107/LS/2019/00184
Panc. Union Reg. No:35/2022
CHRISILDA ASSOCIATES
11-B/2154, V.P. Koil Street
Mission Church Road, Thanjavur-1
Cell: 98655 33377, 98426 64630.

REGISTERED ENGINEER

THE LANDLENS SUITE

Eight ways to know a piece of land before you pay for it.

This report covers one part of the picture. These cover the rest, drawn from the same government records, for any property in Tamil Nadu.

LandLens One
Ask anything about a property and get an answer grounded in live government records, with the sources shown.
/landlens/one

Verify My Land
Every record check run on one property and returned as a single report.
/landlens/verify-my-land

Legal Opinion
An advocate's written opinion on the title, built on the records we pull for it.
/landlens

One Map
Every layer on one map: the parcel, its boundary, zoning, water bodies and what sits around it.
/landlens/one/map

PriceMap
What land actually changed hands for around this plot, taken from the registered deeds.
/landlens/pricemap

Build Scope
What you are allowed to build here: floor space, height, coverage and setbacks.
/landlens/build-scope

Property Tracker
Watch a property and hear about it when something new is registered against it.
/landlens/property-tracker

Deal Room
Run the transaction in one place: documents, stamping, signatures and the parties.
/landlens/deal-room

FREE TOOLS · NO ACCOUNT NEEDED

Twenty-four checks you can run yourself, at no cost.

Records and verification

The registers themselves, read for you.

- Encumbrance Certificate
- Patta and Chitta
- Field Measurement Sketch
- EC Analyzer
- Bank charge check
- Court case search
- Seller background check
- Approval check by survey

Value and duty

What it is worth and what it costs to register.

- Guideline value by street
- Guideline value by survey
- Stamp duty and registration fees
- Capital gains
- Floor space index
- Area unit converter

Zoning and land use

What the plan says can happen on this land.

- Land use zone finder
- CMDA land use check
- Coastal regulation zone
- Master plan check
- Water bodies finder
- Airport height clearance

Registers and directories

Who holds it, and which office keeps the record.

- Find your registering office
- Temple property check
- Waqf property check
- RERA register

Every free tool
/tools

Services we run for you
/services

The LandLens suite
/landlens/one

Verified RealEstate™

Every claim in this document traces back to a government record.

- Legal opinions, due diligence and title verification
- Building plan, layout and sub-division approvals
- Completion and occupancy certificates, regularisation
- Escrow, negotiation and NRI property management
- Land survey, soil testing, architecture and construction

Verified RealEstate
3/350/2 Mettukuppam,
OMR Thoraipakkam,
Chennai 600 097, India
hello@verified.realestate
+91 9996 12 9996

Prepared from the registers named on the page each finding sits on. Where a register could not be read, this document says so in its place rather than leaving the gap to be read as a clean result.