PP APPROVAL RECORD

Planning Permission

Survey 28

Pandaravadaiperumandi

Thanjavur district, Tamil Nadu

APPROVAL TYPE
Building Plan

ISSUING AUTHORITY
Rural Panchayat

The approval as the planning authority issued it, reproduced in full behind this page.

An approval speaks to what was sanctioned, not to what was built. Completion is a separate record.

Verified RealEstate™

3/350/2 Mettukuppam,
OMR Thoraipakkam,
Chennai 600 097, India

hello@verified.realestate

+91 9996 12 9996

verified.realestate

PLAN SHOWING THE PROPOSED CONSTRUCTION OF R.C.C ROOFED RESIDENTIAL GROUND & FIRST FLOOR BUILDING IN NEW R.S. NO.28/2A1B, AT PLOT NO.03-WEST PART, RAM NAGAR, PERUMANDI VILLAGE, KUMBAKONAM TALUK & THANJAVUR DISTRICT.

NAME OF THE OWNER:Mr. A.MANIKANDAN

ALL DIMENSION ARE IN METRE

SCALE 1:100

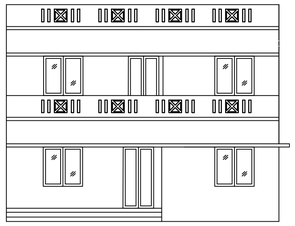

FRONT ELEVATION

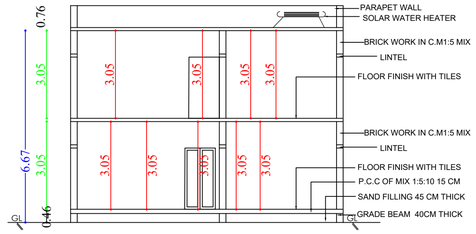

SECTION ON - AA

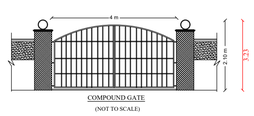

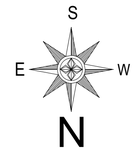

1. Certified That Rain Water Harvesting And Waste Water Recycling Systems Shall Be Provided As per Building Rule no: 17A
2. Solar water Heater System provided at the Topmost Level of the building
3. Map Is Oriented To Magnetic North
4. All Dimensions Are In Metre
5.Sewage line should be connected in the exi.ugds

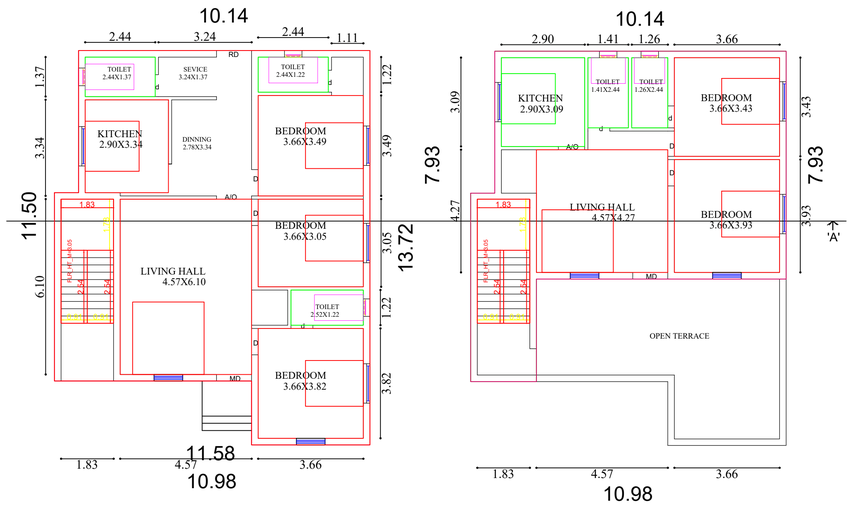

GROUND FLOOR PLAN

FIRST FLOOR PLAN

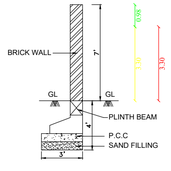

COMPOUND WALL DETAIL

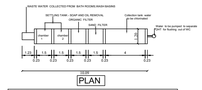

PLAN

WASTE WATER RECYCLING SYSTEM

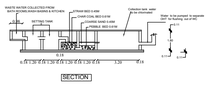

SECTION

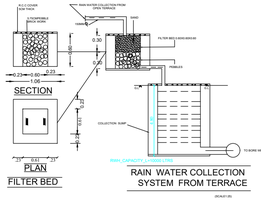

RAIN WATER COLLECTION SYSTEM FROM TERRACE

PLAN INFO
PLOT AREA_SQ-2272.94
AA_PER_DOCUMENT=285.00
AA_AT_SITE=2272.94
FMB_OR_PLR=2272.94
CREATED_FAMILY_BLDG=YES
CRZ=NO
SECURITY_ZONE=NO
AIRPORT_NOC_NEED_IT
NEIGHBOUR_PLOT_AS_ADJCD_SCHOOL=NO
ROAD_WIDTH=9.15
ROAD_LENGTH=35m
AVG_PLOT_DEPTH=18.80m
AVG_PLOT_WIDTH=12.10m
LAND_USE_ZONE=RESIDENTIAL
JURISDICTION_TYPE=PANCHAYAT
DISTRICT=THANJAVUR
TALUK=KUMBAKONAM
PATTA_NO=1289
SURVEY_NO=28/2A1B
DISTRICT=THANJAVUR
VILLAGE=PERUMANDI
BUILDING_NEAR_TO_RIVER=NO
AREA_TYPE=OTHERS
BUILDING_NEAR_MONUMENT=NO
BUILDING_NEAR_GOVT_BLDG=NO
PROVISION_FOR_GREEN_BUILDINGS_AND_SUSTAINABILITY=YES
FIRE_PROTECTION_AND_FIRE_SAFETY_REQUIREMENTS=NO
IF_HERITAGE_TOWN_LENGTHAN_1KM_RADIUS=NO
NOC_FROM_ARCHAEOLOGICAL_SECTION_NEAR_MONUMENT=NO
NOC_FIRE_DEPT=NO
OSR_APPLICABLE=NO
IS_APPROVED_LAYOUT=NO
IS_APPROVED_LAYOUT=YES
IS_SWIMMING_POOL_EXISTS=NO

ROAD

15.20 [49'-10"]

MANIVANNAN PLOT-03 EAST PART

17.60 [57'-9"]

PROPOSAL BUILDING

20.00 [65'-7"]

PLOT NO.01

S.T

Waste Water Treatment

15.00 [49'-3"]

ROAD

SITE PLAN
Scale 1:100

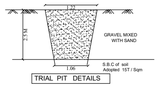

TRIAL PIT DETAILS



RAIN WATER HARVESTING
PERCOLATION BED

JOINERY DETAILS

M.D	MAIN DOOR	1.07 X 2.13
D	DOOR	0.91 X 2.13
D1	DOOR	0.76 X 2.13
W	WINDOW	1.22 X 1.37
V	VENTILATOR	0.60 X 0.60

AREA STATEMENT

DESCRIPTION	AREA IN Sq.mt	AREA IN Sq.ft
Plot Area (As per Document)	285.12	3069.00
Ground Floor building	131.20	1412.22
First Floor building	91.03	979.84
Open Area	153.92	1656.78

FLOOR SPACE INDEX (FSI) = $\frac{222.23}{285.12}$ = 0.78

PLOT COVERAGE (PC) = $\frac{131.20}{285.12}$ X100= 46.02%

COLOUR INDEX

BOUNDARY

PROPOSED

ROAD

OWNER

ENGINEER

Er.R.SENTHIL,B.Tech.,
Grade-II Engineer
Reg No: 105/LS/2019/00020
CIVIL CARE TECHNIC
36, VIP Nagar, Valayapettai
Kumbakonam - 612 702
Ph: 0435 - 2416322
Cell: 99654 24222

THE LANDLENS SUITE

Eight ways to know a piece of land before you pay for it.

This report covers one part of the picture. These cover the rest, drawn from the same government records, for any property in Tamil Nadu.

LandLens One
Ask anything about a property and get an answer grounded in live government records, with the sources shown.
/landlens/one

Verify My Land
Every record check run on one property and returned as a single report.
/landlens/verify-my-land

Legal Opinion
An advocate's written opinion on the title, built on the records we pull for it.
/landlens

One Map
Every layer on one map: the parcel, its boundary, zoning, water bodies and what sits around it.
/landlens/one/map

PriceMap
What land actually changed hands for around this plot, taken from the registered deeds.
/landlens/pricemap

Build Scope
What you are allowed to build here: floor space, height, coverage and setbacks.
/landlens/build-scope

Property Tracker
Watch a property and hear about it when something new is registered against it.
/landlens/property-tracker

Deal Room
Run the transaction in one place: documents, stamping, signatures and the parties.
/landlens/deal-room

FREE TOOLS · NO ACCOUNT NEEDED

Twenty-four checks you can run yourself, at no cost.

Records and verification

The registers themselves, read for you.

- Encumbrance Certificate
- Patta and Chitta
- Field Measurement Sketch
- EC Analyzer
- Bank charge check
- Court case search
- Seller background check
- Approval check by survey

Value and duty

What it is worth and what it costs to register.

- Guideline value by street
- Guideline value by survey
- Stamp duty and registration fees
- Capital gains
- Floor space index
- Area unit converter

Zoning and land use

What the plan says can happen on this land.

- Land use zone finder
- CMDA land use check
- Coastal regulation zone
- Master plan check
- Water bodies finder
- Airport height clearance

Registers and directories

Who holds it, and which office keeps the record.

- Find your registering office
- Temple property check
- Waqf property check
- RERA register

Every free tool
/tools

Services we run for you
/services

The LandLens suite
/landlens/one

Verified RealEstate™

Every claim in this document traces back to a government record.

- Legal opinions, due diligence and title verification
- Building plan, layout and sub-division approvals
- Completion and occupancy certificates, regularisation
- Escrow, negotiation and NRI property management
- Land survey, soil testing, architecture and construction

Verified RealEstate
3/350/2 Mettukuppam,
OMR Thoraipakkam,
Chennai 600 097, India
hello@verified.realestate
+91 9996 12 9996

Prepared from the registers named on the page each finding sits on. Where a register could not be read, this document says so in its place rather than leaving the gap to be read as a clean result.