PP APPROVAL RECORD

Planning Permission

Survey 253

Saliyamangalam

Thanjavur district, Tamil Nadu

APPROVAL TYPE
Building Plan

ISSUING AUTHORITY
Rural Panchayat

The approval as the planning authority issued it, reproduced in full behind this page.

An approval speaks to what was sanctioned, not to what was built. Completion is a separate record.

Verified RealEstate™

3/350/2 Mettukuppam,
OMR Thoraipakkam,
Chennai 600 097, India

hello@verified.realestate

+91 9996 12 9996

verified.realestate

Plan Showing the Proposal Construction of RCC Roof Ground Floor & First Floor Residential Building in Patta No - 1138, Rev.Sy No - 253/2B , Mela Theru at Saliyamangalam to Papanasam Main Road , Saliyamangalam Rev.Village , Saliyamangalam Habitation , Saliyamangalam Village Panchayat , Ammapettai Panchayat Union , Papanasam Taluka , Thanjavur District - 613 504 .

All Dimension are in Metres

(Scale 1:100)

Name of Applicant :- Mr V Thiyagarajan , S/O Mr. Velayudam

Mobile No : 97915 11783

Adhar No : 7725 3210 4034

PAN No : CITPT6447H

Reg. Partition Doc. Deed No : 1862/2026 , Date :- 17.8.2026

Patta No: 1138 , Rev.Sy.No : 253/2B - 3.00 Ares - 300.00 Sq.M

Site Location :-

Latitude :- 10.783888 - 10.47.10.9"N

Longitude :- 79.27313 - 79.16.23.3"E

N

W E

S

N

E

AREA DETAILS	SQ.MT	SQ.FT
Site Area As Per Document	300.00	3229.17
Site Area As Per FMP/PLR	300.00	3229.17
Site Area As Super Imposed	300.00	3229.17
Buildup Area Details	**SQ.MT**	**SQ.FT**
Pro.Ground Floor Residential Building	75.01	807.40
Pro.First Floor Residential Building	46.74	503.10
Total Proposal Ground Floor & First Floor Residential Area	121.75	1310.50
Vaccant Land in Proposal Site	224.99	2421.77

SCHEDULE OF JOINERY			COLOUR INDEX
MD	MAIN DOOR	1.00 X 2.13	PROPOSED
A/O	ARCH OPEN	0.91 X 2.13	ROAD
D1	DOOR	0.91 X 2.13	SITE BOUNDARY
D2	DOOR	0.76 X 2.13	**FSI Area**
W	WINDOW	1.52 X 1.22	FSI = 75.01 / 300.00 = 0.25 Sq.m
J	JOLLY	1.52 X 1.22	
V	VENTILATOR	0.76 X 0.76	FSI = 25.00 %

Applicant Signature :-

Mr V Thiyagarajan , S/O Mr. Velayudam

Registered Engineer Signature :-

Er. S.Gowthaman.., B.E Civil ..,
Licensed Register Engineer Grade II - RE
Licensed Reg No : 107/LS/2023/00035
Office :- Near BSNL Exchange ,
Railway Station Road , Ammapettai -614401 ,
Venue : 185 , South Street ,
Karuppa Mudhaliyar Kottai - 614403 ,
E-mail :- gowthamaellai1996@gmail.com
Mobile : 9894804408 .

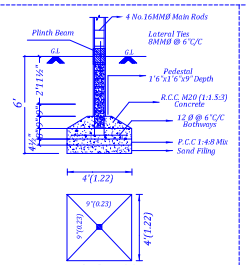

Foundation Details

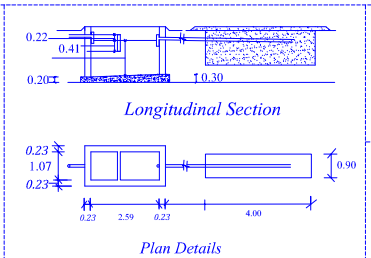

Longitudinal Section

Plan Details
Septic Tank & D.Trench

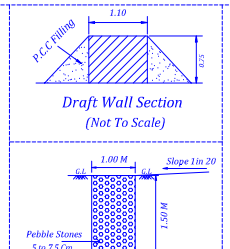

Draft Wall Section
(Not To Scale)

Section Of Pebble Trench (Scale - 1:100)

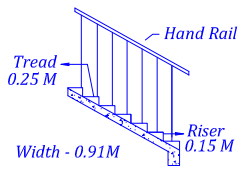

Staircase Details

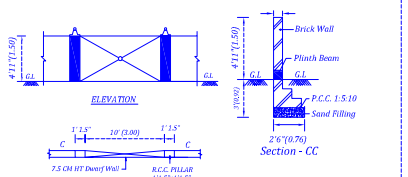

Compound Wall - Plan

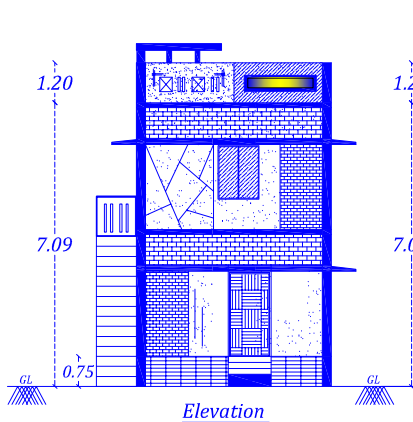

Elevation
(View is in Mirror of Ground & First Floor Plan)

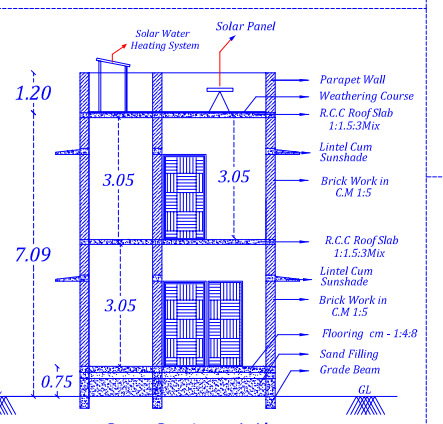

Cross Section - A A'
(View is in Mirror of Ground & First Floor Plan)

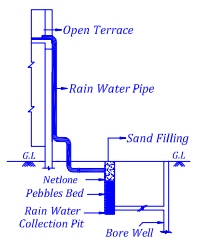

Rain Water Harvesting System

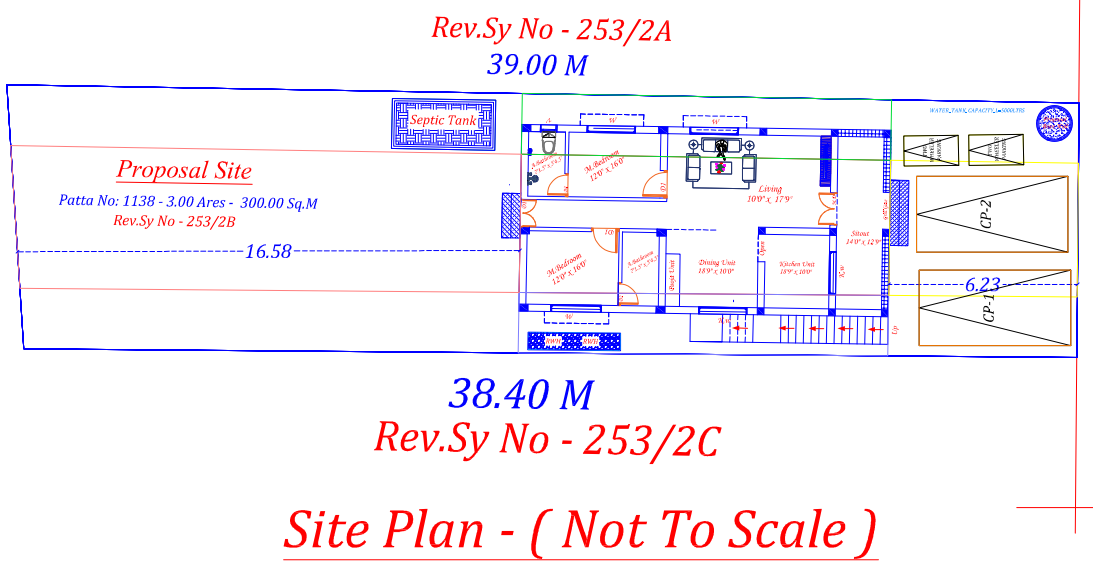

Site Plan - (Not To Scale)

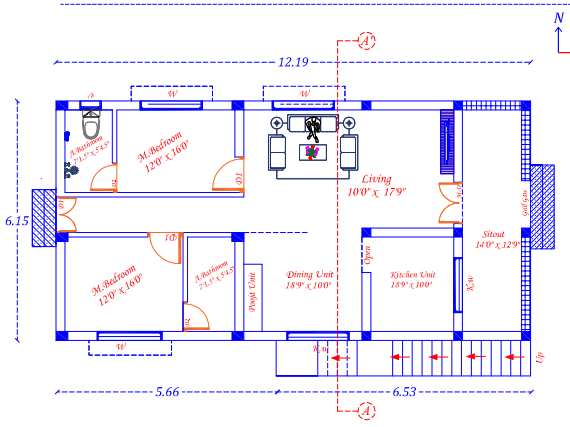

Pro. Ground Floor Plan
(Plan Showing in East Facing)

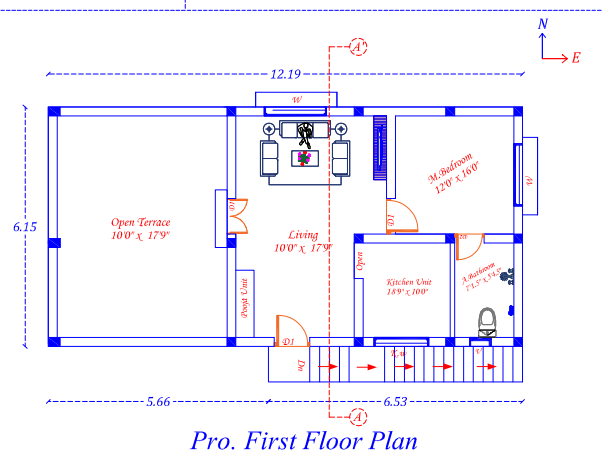

Pro. First Floor Plan
(Plan Showing in East Facing)

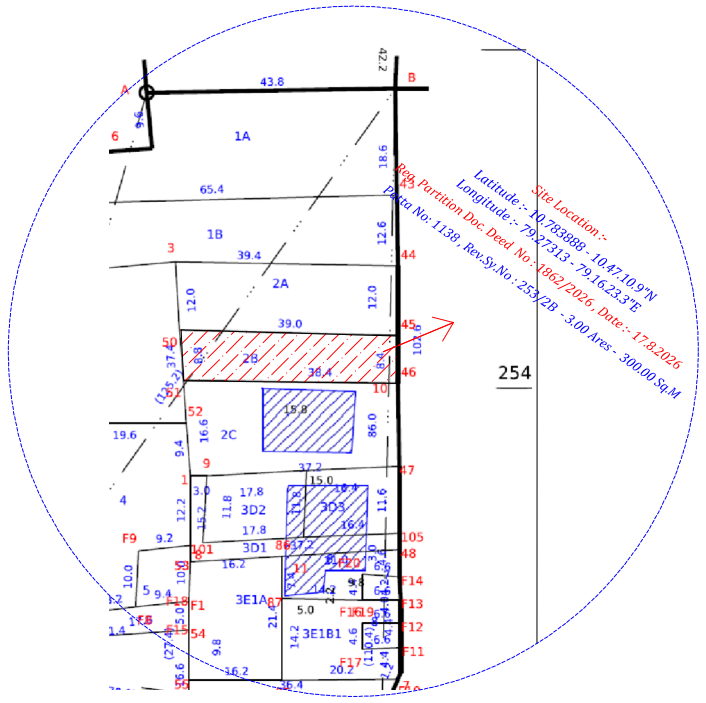

KEY PLAN - SCALE 1:500

N

E

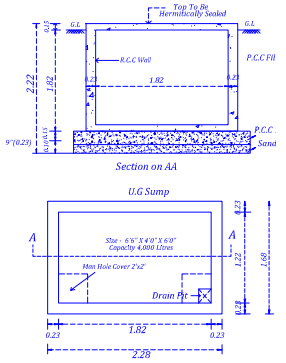

N

W E

S

Office Use:-

PLAN INFO
PLOT_AREA_M2= 300.00
AS_AT_SITE= 300.00
FMB_OR_PLR= 300.00
AS_PER_DOCUMENT= 300.00

BUILDING_NEAR_GOVT_BLDG=NO
PROVISION_FOR_GREEN_BUILDINGS_AND_SUSTAINABILITY=YES
FIRE_PROTECTION_AND_FIRE_SAFETY_REQUIREMENTS=YES
IF_HERITAGE_TOWN_LESSTHAN_1KM_RADIUS=NO
JURISDICTION_TYPE= PANCHAYAT

THE LANDLENS SUITE

Eight ways to know a piece of land before you pay for it.

This report covers one part of the picture. These cover the rest, drawn from the same government records, for any property in Tamil Nadu.

LandLens One
Ask anything about a property and get an answer grounded in live government records, with the sources shown.
/landlens/one

Verify My Land
Every record check run on one property and returned as a single report.
/landlens/verify-my-land

Legal Opinion
An advocate's written opinion on the title, built on the records we pull for it.
/landlens

One Map
Every layer on one map: the parcel, its boundary, zoning, water bodies and what sits around it.
/landlens/one/map

PriceMap
What land actually changed hands for around this plot, taken from the registered deeds.
/landlens/pricemap

Build Scope
What you are allowed to build here: floor space, height, coverage and setbacks.
/landlens/build-scope

Property Tracker
Watch a property and hear about it when something new is registered against it.
/landlens/property-tracker

Deal Room
Run the transaction in one place: documents, stamping, signatures and the parties.
/landlens/deal-room

FREE TOOLS · NO ACCOUNT NEEDED

Twenty-four checks you can run yourself, at no cost.

Records and verification

The registers themselves, read for you.

- Encumbrance Certificate
- Patta and Chitta
- Field Measurement Sketch
- EC Analyzer
- Bank charge check
- Court case search
- Seller background check
- Approval check by survey

Value and duty

What it is worth and what it costs to register.

- Guideline value by street
- Guideline value by survey
- Stamp duty and registration fees
- Capital gains
- Floor space index
- Area unit converter

Zoning and land use

What the plan says can happen on this land.

- Land use zone finder
- CMDA land use check
- Coastal regulation zone
- Master plan check
- Water bodies finder
- Airport height clearance

Registers and directories

Who holds it, and which office keeps the record.

- Find your registering office
- Temple property check
- Waqf property check
- RERA register

Every free tool
/tools

Services we run for you
/services

The LandLens suite
/landlens/one

Verified RealEstate™

Every claim in this document traces back to a government record.

- Legal opinions, due diligence and title verification
- Building plan, layout and sub-division approvals
- Completion and occupancy certificates, regularisation
- Escrow, negotiation and NRI property management
- Land survey, soil testing, architecture and construction

Verified RealEstate
3/350/2 Mettukuppam,
OMR Thoraipakkam,
Chennai 600 097, India
hello@verified.realestate
+91 9996 12 9996

Prepared from the registers named on the page each finding sits on. Where a register could not be read, this document says so in its place rather than leaving the gap to be read as a clean result.