PP APPROVAL RECORD

Planning Permission

Survey 51/2 and 2 more

Nanjikkottai

Thanjavur district, Tamil Nadu

APPROVAL TYPE
Building Plan

ISSUING AUTHORITY
DTCP

The approval as the planning authority issued it, reproduced in full behind this page.

An approval speaks to what was sanctioned, not to what was built. Completion is a separate record.

PLAN SHOWING THE PROPOSED CONSTRUCTION OF A R.C.C ROOF STILT, FIRST, SECOND & THIRD FLOOR CONSULTING OFFICE BUILDING IN WARD NO.6, NEW BLOCK NO.96 (OLD BLOCK NO.79), NEW T.S.NO.51/2 (OLD T.S.NOS.3288/1A1 PART & 3289/3A PART), NEW PLOT NO.46B (OLD PLOT NO.46), ARULANANDHA NAGAR WEST EXTENSION (ARULANANDHA NAGAR EXTENSION), PUDUKKOTTAI ROAD, NANJIKKOTTAI VILLAGE, THANJAVUR CITY MUNICIPAL CORPORATION LIMIT.

OWNER NAME: Mr.PL.A CHIDAMBARAM S/O Mr.PL.A.ANNAMALAI

LAYOUT APPROVAL: T.P (D.T.C.P) NO.124/60

SCALE 1CM = 1M.

PLOT SUBDIVISION APPROVAL: L.P/L(T.T)NO.46/87

KEY MAP - (NOT TO SCALE)

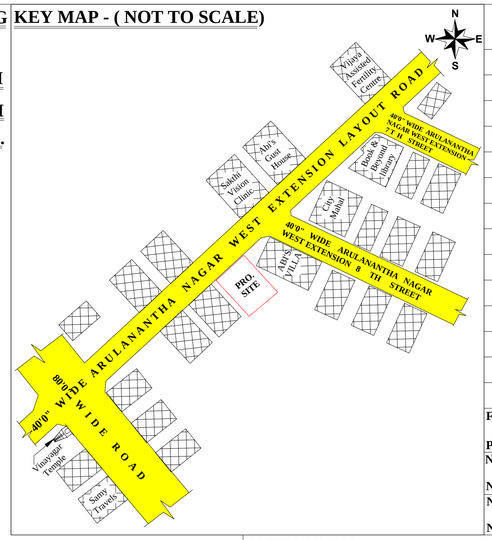

SCHEDULE OF JOINERIES

R . S	ROLLING SHUTTER	1.22 X 2.13 m
G . D	GRILL DOOR	1.22 X 2.13 m
M . D	MAIN DOOR	1.22 X 2.13 m
L . D	LIFT DOOR	1.22 X 2.13 m
D	DOOR	1.00 X 2.13 m
D 1	DOOR	0.76 X 2.13 m
O	OPEN	1.66 X 2.13 m
G . W	GLASS WORK	4.66 X 2.13 m
G . W	GLASS WORK	0.61 X 2.13 m
W	WINDOW	1.83 X 1.22 m
W 1	WINDOW	1.22 X 1.22 m
V	VENTILATOR	0.91 X 0.61 m
V 1	VENTILATOR	0.61 X 0.91 m
J	R.C JOLLY	1.83 X 3.05 m

Floor Space Index (F.S.I) ——— (1,060.35/543.34) ——— 1.95

Plot Coverage (PC) ——— (353.45/543.34) ——— 65.05%

Number of Car Parking (Required) ——— 9 Nos

Number of Car Parking (Provided) ——— 9 Nos

Number of Two Wheeler Parking (Required) ——— 36 Nos

Number of Two Wheeler Parking (Provided) ——— 37 Nos

AREA CHART

SITE IMPOSED

Area of the plot ——— 543.34 Sq.m (5,848.51 Sq.ft)

PATTA

Area of the plot ——— 543.50 Sq.m (5,850.23 Sq.ft)

DOCUMENT

Area of the plot ——— 543.47 Sq.m (5,850.00 Sq.ft)

FLOOR WISE BREAKUP

Floor Name	FSI Area in sq.m	Non FSI Area in sq.m	Total Builtup Area in sq.m	Total Builtup Area in sq.ft
Stilt Floor	—	353.45	353.45	3,804.53
Floor 01	353.45	—	353.45	3,804.53
Floor 02	353.45	—	353.45	3,804.53
Floor 03	353.45	—	353.45	3,804.53
Head room	—	39.11	39.11	420.96
Total	1,060.35	392.56	1,452.91	15,639.10

Vacant Area ——— 189.89 Sq.m (2,043.98 Sq.ft)

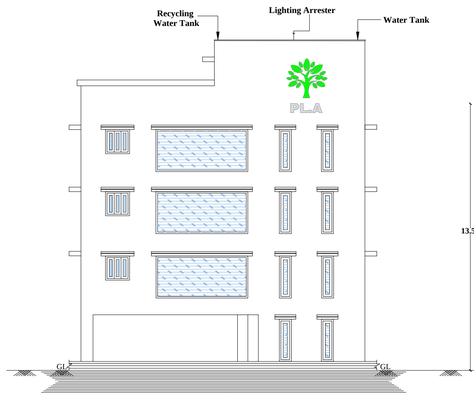

ELEVATION

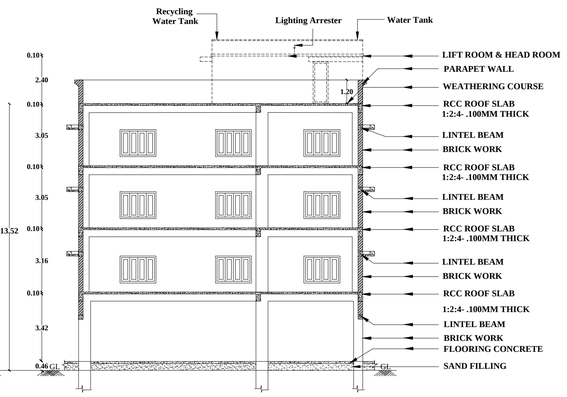

SECTION ON AB

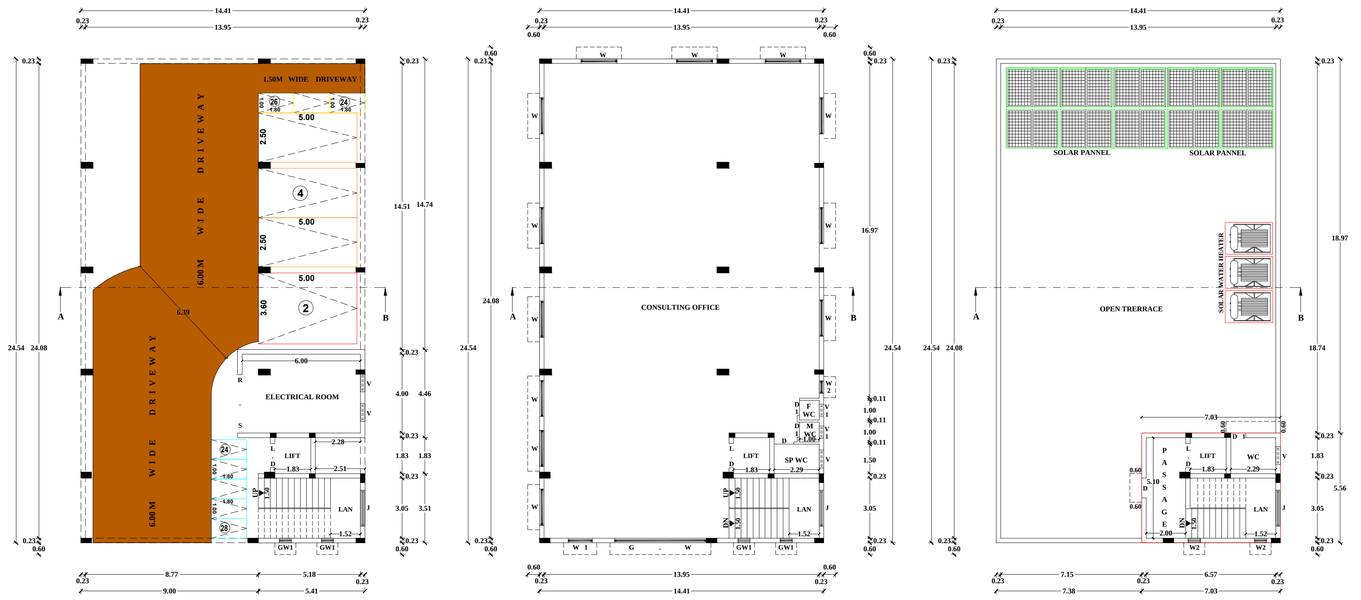

STILT FLOOR PLAN

TYPICAL FIRST, SECOND & THIRD FLOOR PLAN

TERRACE FLOOR PLAN

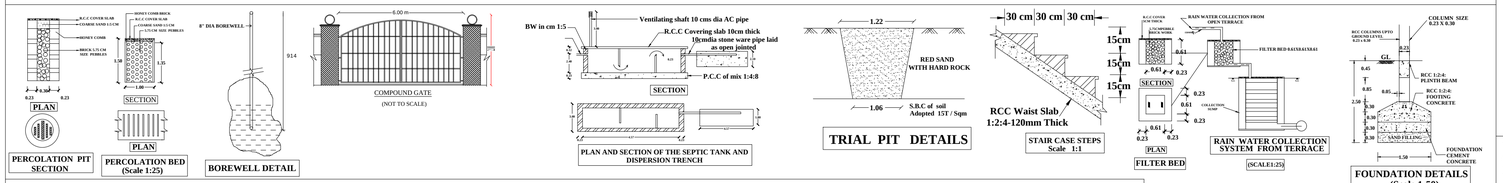

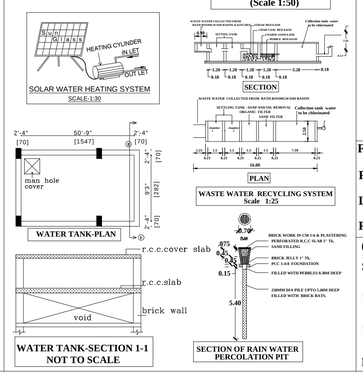

SITE PLAN

SCALE 1CM = 1M

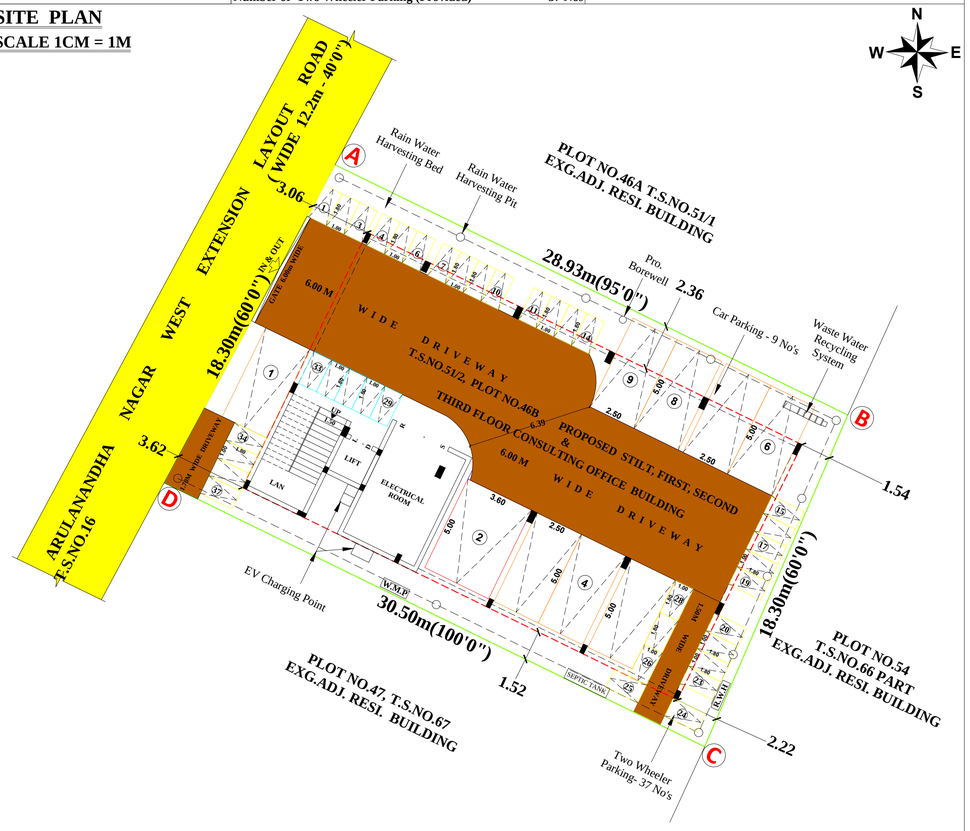

Note : -

Plan, Section, Elevation - Scale - 1:100

All measurements are in Metres

Certified that the Rain Water Harvesting System shall be Provided as per the norms and condition laid down in

The G.O. No:18 Municipal Administration and Water Supply Department dated 04/02/2019.

Solar water heater system will be provided Rain Water is Connected to rain water pit

All sewage line to be connected to ugss 'U' Trap will be provided in all the outlets

Fire Extinguisher

Fire Alarms are to be Provided

Lightning Conductors are to be Provided

Reverse Osmosis Water Point

COLOUR INDEX

SITE BOUNDARY

EXISTING BUILDING & ROAD

PROPOSED BUILDING

PROPOSED DRIVEWAY

DISTRICT TOWN AND COUNTRY PLANNING
SWP/DTCP/TNJ/TLPA/BP NO. 58 /2026

(PL.A CHIDAMBARAM)
(OWNER)

Er.S.JAHIRR HUSSAIN,M.Tech(Struct).,MBA.,
Registered Engineer Grade-I
Reg.No:TJR/RE-GR-I/031/2024
DTCP- Thanjavur Region,
J.J.R BUILDERS
184/618, M.I.G, Neithal, New Housing Unit,
Serfoji College Road, Thanjavur- 613 005.
Cell:94435 49219, Ph:04362 465130
E.mail:jjrbuildersthanjavur@gmail.com

Er.S.SURIYAKUMAR, B.Tech.,
PEREGRINE DESIGNER
Registered Construction Engineer
Reg. No: 017/2025-RCE
No.107,Marudham, New Housing Unit,
Thanjavur- 613 005.

Er.S.MOHAN VIGNESH
M.E.Structural Engineer,
Registered Structural
Engineer Grade- II
DTCP/NAMAKAL/RSE-II/02/2025

THE LANDLENS SUITE

Eight ways to know a piece of land before you pay for it.

This report covers one part of the picture. These cover the rest, drawn from the same government records, for any property in Tamil Nadu.

LandLens One
Ask anything about a property and get an answer grounded in live government records, with the sources shown.
/landlens/one

Verify My Land
Every record check run on one property and returned as a single report.
/landlens/verify-my-land

Legal Opinion
An advocate's written opinion on the title, built on the records we pull for it.
/landlens

One Map
Every layer on one map: the parcel, its boundary, zoning, water bodies and what sits around it.
/landlens/one/map

PriceMap
What land actually changed hands for around this plot, taken from the registered deeds.
/landlens/pricemap

Build Scope
What you are allowed to build here: floor space, height, coverage and setbacks.
/landlens/build-scope

Property Tracker
Watch a property and hear about it when something new is registered against it.
/landlens/property-tracker

Deal Room
Run the transaction in one place: documents, stamping, signatures and the parties.
/landlens/deal-room

FREE TOOLS · NO ACCOUNT NEEDED

Twenty-four checks you can run yourself, at no cost.

Records and verification

The registers themselves, read for you.

- Encumbrance Certificate
- Patta and Chitta
- Field Measurement Sketch
- EC Analyzer
- Bank charge check
- Court case search
- Seller background check
- Approval check by survey

Value and duty

What it is worth and what it costs to register.

- Guideline value by street
- Guideline value by survey
- Stamp duty and registration fees
- Capital gains
- Floor space index
- Area unit converter

Zoning and land use

What the plan says can happen on this land.

- Land use zone finder
- CMDA land use check
- Coastal regulation zone
- Master plan check
- Water bodies finder
- Airport height clearance

Registers and directories

Who holds it, and which office keeps the record.

- Find your registering office
- Temple property check
- Waqf property check
- RERA register

Every free tool
/tools

Services we run for you
/services

The LandLens suite
/landlens/one

Verified RealEstate™

Every claim in this document traces back to a government record.

- Legal opinions, due diligence and title verification
- Building plan, layout and sub-division approvals
- Completion and occupancy certificates, regularisation
- Escrow, negotiation and NRI property management
- Land survey, soil testing, architecture and construction

Verified RealEstate
3/350/2 Mettukuppam,
OMR Thoraipakkam,
Chennai 600 097, India
hello@verified.realestate
+91 9996 12 9996

Prepared from the registers named on the page each finding sits on. Where a register could not be read, this document says so in its place rather than leaving the gap to be read as a clean result.