PP APPROVAL RECORD

Planning Permission

Survey 9

Mandalakottai

Thanjavur district, Tamil Nadu

APPROVAL TYPE
Building Plan

ISSUING AUTHORITY
Rural Panchayat

The approval as the planning authority issued it, reproduced in full behind this page.

An approval speaks to what was sanctioned, not to what was built. Completion is a separate record.

Verified RealEstate™

3/350/2 Mettukuppam,
OMR Thoraipakkam,
Chennai 600 097, India

hello@verified.realestate

+91 9996 12 9996

verified.realestate

PLAN SHOWING THE PROPOSED CONSTRUCTION OF R.C.C ROOF GROUND FLOOR RESIDENTIAL BUILDING IN R.S.NO.9/1B EAST PART, MANDALAKOTTAI VILLAGE & PANCHAYAT, ORATHANADU TALUK, THANJAVUR DISTRICT.

SCALE 1:100

NAME OF THE OWNER : Mr. R.SEKARAN S/o. Mr. RAJAPPAN



ELEVATION

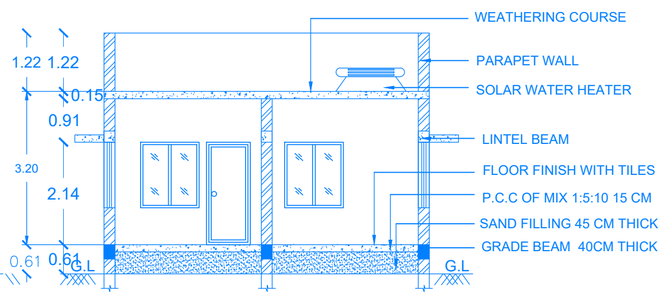

SECTION ON AA

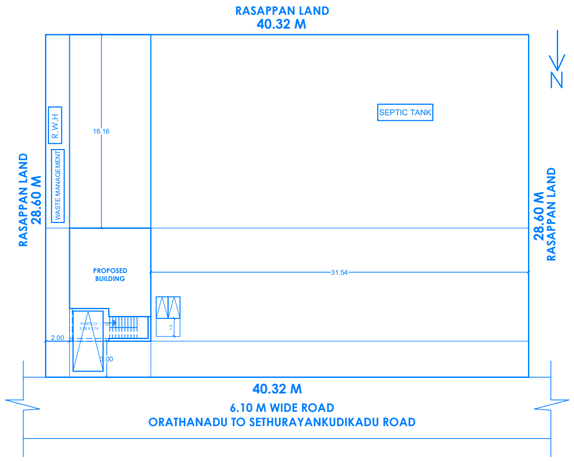

SITE PLAN SCALE 1:300

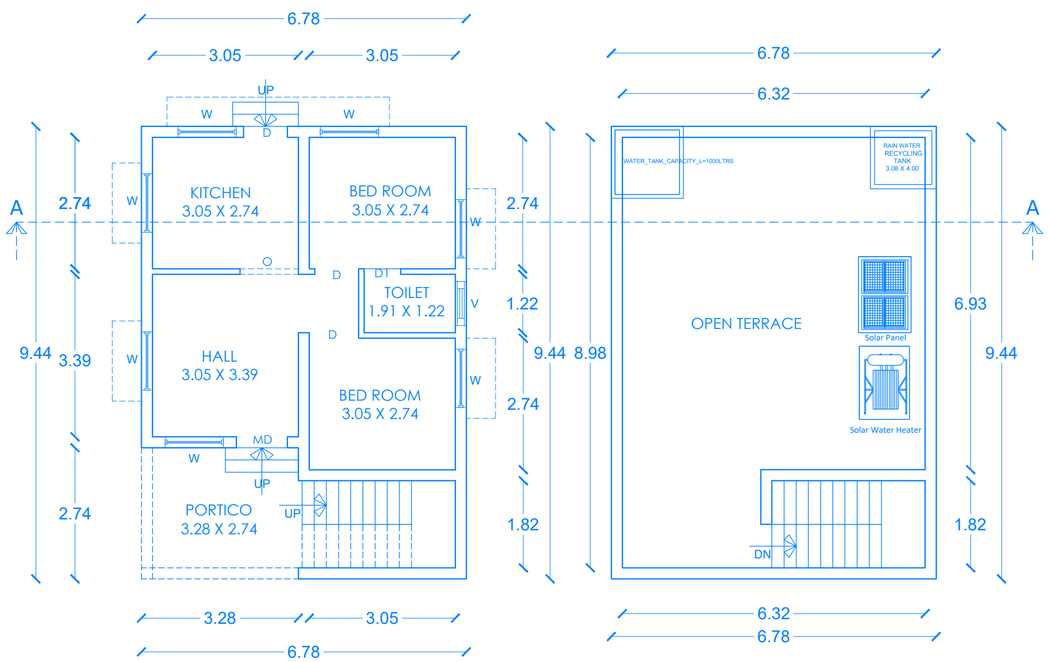

GROUND FLOOR PLAN

TERRACE FLOOR PLAN

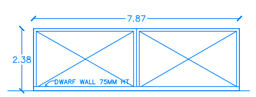

MAIN GATE

② SEWAGE TREATMENT PLANT DETAILS As Per G.O 138, dated 16.10.2002

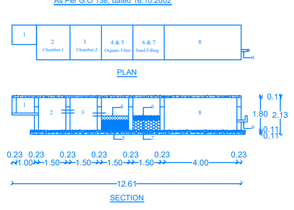

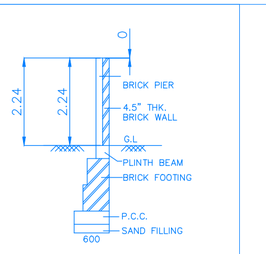

COMPOUND WALL DETAIL

LOCATION

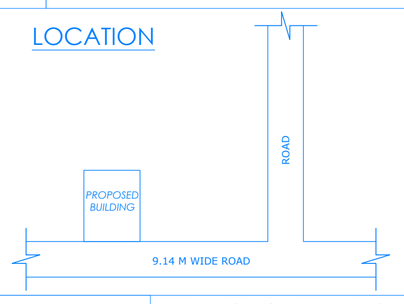

JOINERY DETAIL

MD	MAIN DOOR	1.07 X 2.13
D	DOOR	0.91 X 2.13
D1	DOOR 1	0.76 X 2.13
O	OPEN	1.22 X 2.13
W	WINDOW	1.22 X 1.37
V	VENTILATOR	0.91 X 0.91

AREA STATEMENT

	SQM	SQ.FT
TOTAL PLOT AREA (AS PER DOC)	1153.25	12413.58
TOTAL PLOT AREA (AS PER SITE)	1153.25	12413.58
GROUND FLOOR AREA	64.02	689.11
HEAD ROOM	8.34	89.77
OPEN AREA (AS PER SITE)	1089.23	11724.47

NOTE:

1. Certified That Rain WaterHarvesting And Waste Recycling Systems Shall Be Provided As per Building Rule no: 17A
2. Solar water Heater System provided at the Topmost Level of the building.
3. Map Is Oriented To Magnetic North
4. All Dimensions Are In Metre

COLOUR INDEX

SITE BOUNDARY

PROPOSED BUILDING

EXISTING BUILDING

ROAD

APPLICANT

R. Sekaran



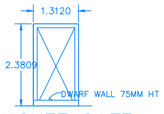

WICKET GATE

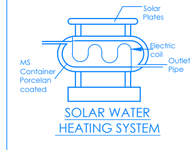

SOLAR WATER HEATING SYSTEM

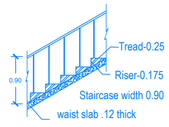

STAIR CASE DETAIL

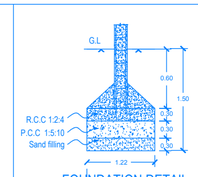

FOUNDATION DETAIL

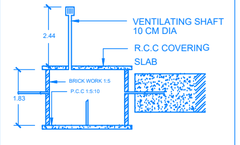

SEPTIC TANK DETAIL

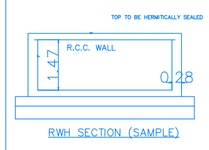

RWH SECTION (SAMPLE)

RWH_CAPACITY_L = 2000LTRS

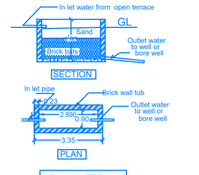

RAIN WATER HARVESTING TANK

Er. C. PAGALAVAN M.Tech., F.I.V.,
Reg. Er. Grade-I / 107 / LS / 2022 / 10
Panchayat Union Reg.No: 06 / 2022
Income Tax Valuer : 06 / 2017-18
Structural Stability Engineer Class-IA
First Floor, Deen Complex, Mari's Corner
THANJAVUR-1. Cell: 97866 55442

ENGINEER

THE LANDLENS SUITE

Eight ways to know a piece of land before you pay for it.

This report covers one part of the picture. These cover the rest, drawn from the same government records, for any property in Tamil Nadu.

LandLens One
Ask anything about a property and get an answer grounded in live government records, with the sources shown.
/landlens/one

Verify My Land
Every record check run on one property and returned as a single report.
/landlens/verify-my-land

Legal Opinion
An advocate's written opinion on the title, built on the records we pull for it.
/landlens

One Map
Every layer on one map: the parcel, its boundary, zoning, water bodies and what sits around it.
/landlens/one/map

PriceMap
What land actually changed hands for around this plot, taken from the registered deeds.
/landlens/pricemap

Build Scope
What you are allowed to build here: floor space, height, coverage and setbacks.
/landlens/build-scope

Property Tracker
Watch a property and hear about it when something new is registered against it.
/landlens/property-tracker

Deal Room
Run the transaction in one place: documents, stamping, signatures and the parties.
/landlens/deal-room

FREE TOOLS · NO ACCOUNT NEEDED

Twenty-four checks you can run yourself, at no cost.

Records and verification

The registers themselves, read for you.

- Encumbrance Certificate
- Patta and Chitta
- Field Measurement Sketch
- EC Analyzer
- Bank charge check
- Court case search
- Seller background check
- Approval check by survey

Value and duty

What it is worth and what it costs to register.

- Guideline value by street
- Guideline value by survey
- Stamp duty and registration fees
- Capital gains
- Floor space index
- Area unit converter

Zoning and land use

What the plan says can happen on this land.

- Land use zone finder
- CMDA land use check
- Coastal regulation zone
- Master plan check
- Water bodies finder
- Airport height clearance

Registers and directories

Who holds it, and which office keeps the record.

- Find your registering office
- Temple property check
- Waqf property check
- RERA register

Every free tool
/tools

Services we run for you
/services

The LandLens suite
/landlens/one

Verified RealEstate™

Every claim in this document traces back to a government record.

- Legal opinions, due diligence and title verification
- Building plan, layout and sub-division approvals
- Completion and occupancy certificates, regularisation
- Escrow, negotiation and NRI property management
- Land survey, soil testing, architecture and construction

Verified RealEstate
3/350/2 Mettukuppam,
OMR Thoraipakkam,
Chennai 600 097, India
hello@verified.realestate
+91 9996 12 9996

Prepared from the registers named on the page each finding sits on. Where a register could not be read, this document says so in its place rather than leaving the gap to be read as a clean result.