Verified RealEstate™

REFERENCE
09/2026-2027

ISSUED
23 September 2026

PP APPROVAL RECORD

Planning Permission

Survey 80

Anaimalaiyanpatti, Uthamapalyam taluk

Theni district, Tamil Nadu

APPROVAL TYPE
Building Plan

ISSUING AUTHORITY
Rural Panchayat

The approval as the planning authority issued it, reproduced in full behind this page.

An approval speaks to what was sanctioned, not to what was built. Completion is a separate record.

Verified RealEstate™

3/350/2 Mettukuppam,
OMR Thoraipakkam,
Chennai 600 097, India

hello@verified.realestate

+91 9996 12 9996

verified.realestate

DIGITALLY VERIFIED RECORD

PLAN SHOWING THE PROPOSED CONSTRUCTION OF GROUND FLOOR R.C.C. ROOF RESIDENTIAL BUILDING IN PATTA NO.1649, SURVEY NO.80/6, WARD NO.5, PLOT NO.32, AT VELLAKARADU, MALLINGAPURAM @ ANAIMALAYANPATTI VILLAGE PANCHAYAT, UTHAMAPALAYAM UNION, UTHAMAPALAYAM TALUK, THENI DISTRICT.

NAME OF THE APPLICANT : THIRU.S. SAMUEL, S/o. SAVARIMUTHU.

ALL DIMENSIONS ARE IN METERS
SCALE:- 1:100

JOINERY DETAILS :

MD- MAIN DOOR	1.22 X 2.10m
D - DOOR	1.00 X 2.10m
D1 - DOOR	0.90 X 2.10m
W - WINDOW	1.00 X 1.20m
W1 - WINDOW	2.92 X 1.20m
W2 - WINDOWS	1.40 X 1.20m
V - VENTILATORS	1.00 X 0.60m
GG - GRILL GATE	5.32 X 0.60m

NOTE:
1. Rain water to be connected with RWH Tank
2. Bath, Kitchen waste water to be used for Garden purpose
3. Solar Water Heater to be provided
4. Water Closet water to be connected with Septic Tank.
5. RWH Capacity L=2000 litres

TOPO PLAN
SCALE :- 1:800

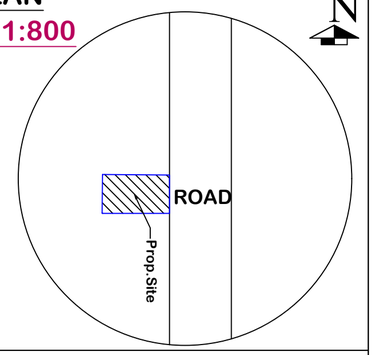

PLAN INFO
SURVEY_NO=80/6
PATTA_NO=1649
PLOT_NO=0
TALUK=UTHAMAPALAYAM
DISTRICT=THENI
IS_APPROVED_LAYOUT=YES
PLOT_AREA_M2=80.27
AS_AT_SITE=80.27
AS_PER_DOCUMENT=80.27
FMB_OR_PLR=80.27
OSR_APPLICABLE=NO
SINGLE_FAMILY_BLDG=YES
CRZ=NO
SECURITY_ZONE=NO
ACCESS_WIDTH_M=6.85
AREA_TYPE=EWS
ROAD_WIDTH=4.27
ROAD_LENGTH=250
PREMIUM_FSI_REQUIRED=NO
IS_SWIMMING_POOL_EXISTS=NO
AVG_PLOT_DEPTH=9.75
AVG_PLOT_WIDTH=8.23
LAND_USE_ZONE =RESIDENTIAL
BUILDING=RESIDENTIAL
RWH_DECLARED=YES
PERMIUM_FSI_REQUIRED=NO
BUILDING_NEAR_TO_RIVER=NO
BUILDING_NEAR_MONUMENT=NO
BUILDING_NEAR_GOVT_BLDG=NO
WHETHER_GOVT_OR_AIDED_SCHOOL=NO
NOC_FOR_CONSTRUCTION_NEAR_MONUMENT=YES
JURISDICTION_TYPE=PANCHAYAT
IF_HERITAGE_TOWN_LESSTHAN_1KM_RADIUS=NO

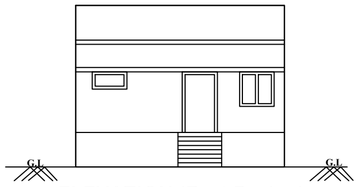

ELEVATION (East Facing)

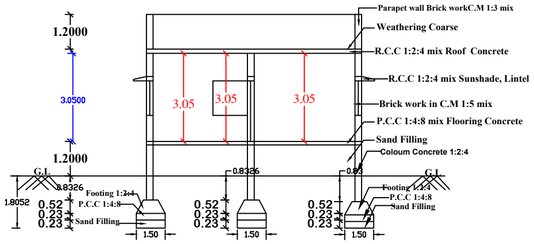

SECTION AB

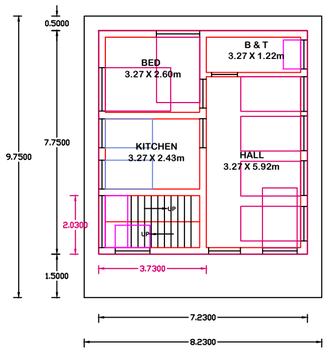

PROP. GROUND FLOOR PLAN
(East Facing)

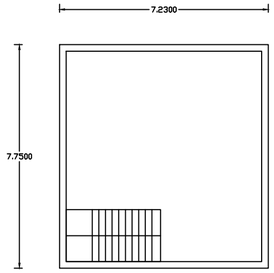

TERRACE ROOF PLAN

FLR_HT_M=03.05
FLR_HT_M=03.05

SITE PLAN
SCALE :- 1:100

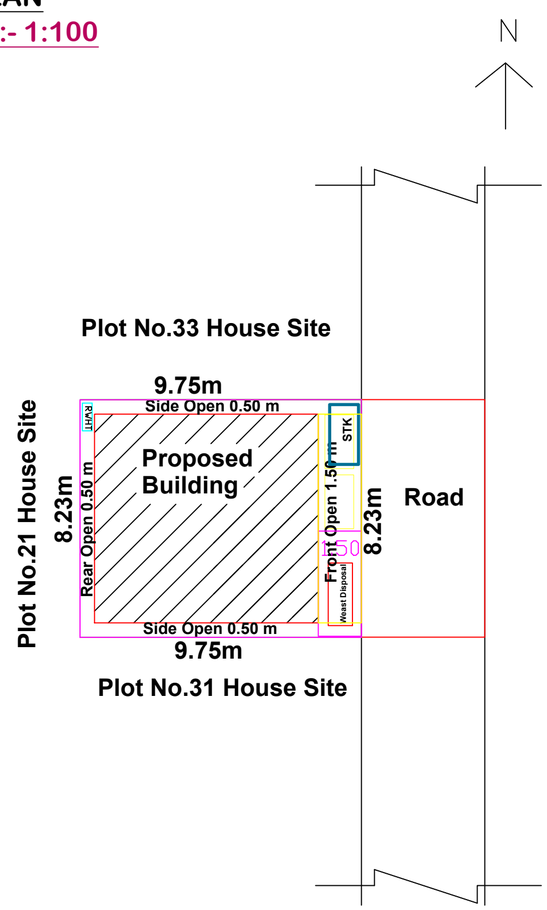

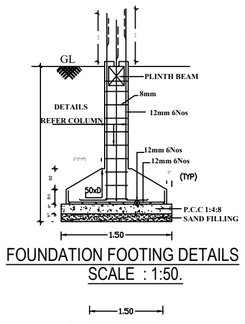

FOUNDATION FOOTING DETAILS
SCALE : 1:50.

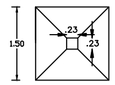

Foundation Footing Details

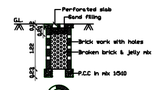

PERCOLATION PIT FOR 30Sq.m.
(Scale:- 1:50)

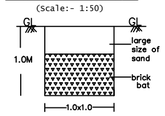

Rain water harvesting



STAIR Stair width -0.91m

S

W

OL

COLD
INL

SOLAR HOT WATER SYSTEM DETAILS

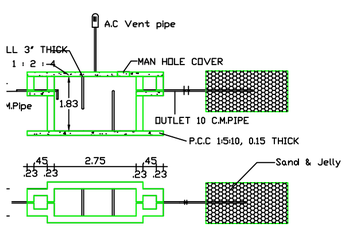

SEPTIC TANK AND TRENCH

LEGANDS:-

Pro. Building

Site Boundry

Existing Road

AREA DETAILS

	SQ.M	SQ.FT
DOCUMENT AREA	80.27	864.00
AS PER SITE	80.27	864.00
FMB / PATTA AREA	80.27	864.00
SUPER IMPOSED	80.27	864.00
GROUND FLOOR BUILT UP AREA	56.03	603.11
FIRST FLOOR BUILT UP AREA	0.00	0.00
HEAD ROOM	7.57	81.48
CARPET AREA	41.69	448.75
OPEN AREA	24.24	260.89

APPLICANT:

S. SAMUEL

ENGINEER:

Er. S. Napoleon B.Tech(Civil).,
Govt.Registered Engineer &
Consultant,
Poomalai Street,
Hanumanthanpatti Post,
Theni Dist - 625 533.

OFFICE:

QR SCAN CODE

THE LANDLENS SUITE

Eight ways to know a piece of land before you pay for it.

This report covers one part of the picture. These cover the rest, drawn from the same government records, for any property in Tamil Nadu.

LandLens One
Ask anything about a property and get an answer grounded in live government records, with the sources shown.
/landlens/one

Verify My Land
Every record check run on one property and returned as a single report.
/landlens/verify-my-land

Legal Opinion
An advocate's written opinion on the title, built on the records we pull for it.
/landlens

One Map
Every layer on one map: the parcel, its boundary, zoning, water bodies and what sits around it.
/landlens/one/map

PriceMap
What land actually changed hands for around this plot, taken from the registered deeds.
/landlens/pricemap

Build Scope
What you are allowed to build here: floor space, height, coverage and setbacks.
/landlens/build-scope

Property Tracker
Watch a property and hear about it when something new is registered against it.
/landlens/property-tracker

Deal Room
Run the transaction in one place: documents, stamping, signatures and the parties.
/landlens/deal-room

FREE TOOLS · NO ACCOUNT NEEDED

Twenty-four checks you can run yourself, at no cost.

Records and verification

The registers themselves, read for you.

- Encumbrance Certificate
- Patta and Chitta
- Field Measurement Sketch
- EC Analyzer
- Bank charge check
- Court case search
- Seller background check
- Approval check by survey

Value and duty

What it is worth and what it costs to register.

- Guideline value by street
- Guideline value by survey
- Stamp duty and registration fees
- Capital gains
- Floor space index
- Area unit converter

Zoning and land use

What the plan says can happen on this land.

- Land use zone finder
- CMDA land use check
- Coastal regulation zone
- Master plan check
- Water bodies finder
- Airport height clearance

Registers and directories

Who holds it, and which office keeps the record.

- Find your registering office
- Temple property check
- Waqf property check
- RERA register

Every free tool
/tools

Services we run for you
/services

The LandLens suite
/landlens/one

Verified RealEstate™

Every claim in this document traces back to a government record.

- Legal opinions, due diligence and title verification
- Building plan, layout and sub-division approvals
- Completion and occupancy certificates, regularisation
- Escrow, negotiation and NRI property management
- Land survey, soil testing, architecture and construction

Verified RealEstate
3/350/2 Mettukuppam,
OMR Thoraipakkam,
Chennai 600 097, India
hello@verified.realestate
+91 9996 12 9996

Prepared from the registers named on the page each finding sits on. Where a register could not be read, this document says so in its place rather than leaving the gap to be read as a clean result.