PP APPROVAL RECORD

Planning Permission

Survey 68

Sillamarathupatti

Theni district, Tamil Nadu

APPROVAL TYPE
Building Plan

ISSUING AUTHORITY
Rural Panchayat

The approval as the planning authority issued it, reproduced in full behind this page.

An approval speaks to what was sanctioned, not to what was built. Completion is a separate record.

Verified RealEstate™

3/350/2 Mettukuppam,
OMR Thoraipakkam,
Chennai 600 097, India

hello@verified.realestate

+91 9996 12 9996

verified.realestate

PLAN SHOWING THE PROPOSED CONSTRUCTION OF R.C.C` ROOF RESIDENTIAL BUILDING IN GROUND AND FIRST FLOOR IN PLOT No:-15, OLD REVENUE SURVEY No: 68/1B, 68/2B, NEW REVENUE SURVEY No: 68/2B6B (As per Patta) PATTA No:35117, SRI VENKATESWARA NAGAR , B.AMMAPATTI REVENUE, SILLAMARATHUPITTI VILLAGE PANCHAYAT, BODINAYAKANUR TALUK,THENI DISTRICT.

APPLICANT:- 1.Mr: B.SEENIVASAN., S/o Mr : BHAGAVATHI RAJ.,

2. Mrs: S.AMUTHA ., W/o Mr: B.SEENIVASAN.,

SCALE 1:100

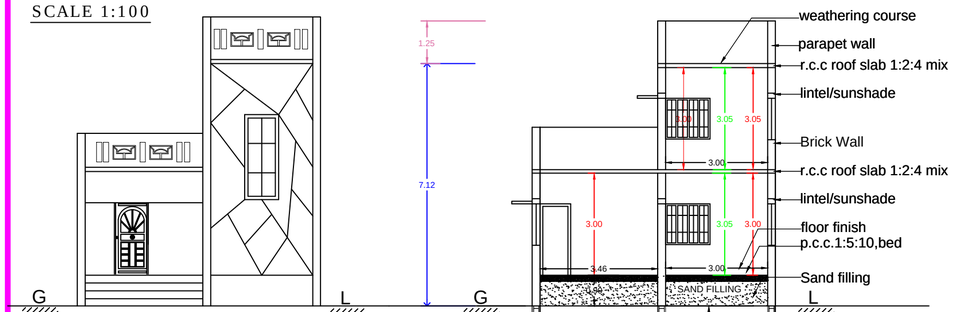

FRONT ELEVATION

SECTION ON 'AA'

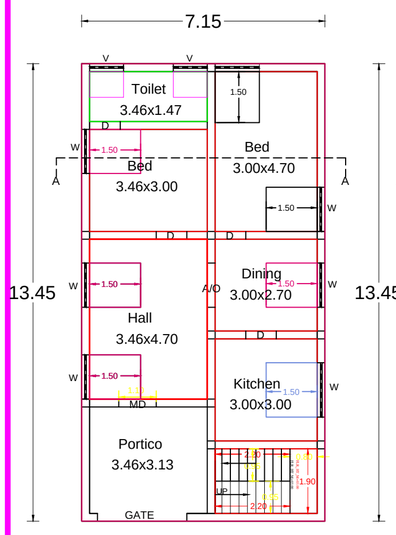

GROUND FLOOR PLAN
(Facing North)

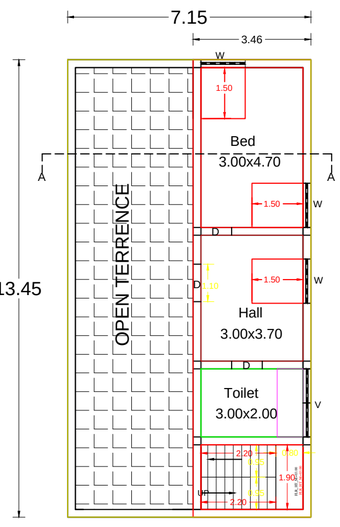

FIRST FLOOR PLAN
(Facing South)

PLAN INFO
PLOT_AREA_M2=145.30
AS_AT_SITE=145.30
FMB_OR_PLR=145.30
AS_PER_DOCUMENT=145.30
CRZ=NO
SINGLE_FAMILY_BLDG=YES
SECURITY_ZONE=NO
RWH_DECLARED=YES
ROAD_WIDTH=9.00
ROAD_LENGTH=50.0
AREA_TYPE=OTHERS
AVG_PLOT_DEPTH=16.00
AVG_PLOT_WIDTH=9.15
LAND_USE_ZONE=AUZ
LEASEHOL_LAND=NO
OSR_APPLICABLE=YES
OSR_SURR_BUYBACK_RETAIN=BUYBACK
PREMIUM_FSI_REQUIRED=NO
IF_HERITAGE_TOWN_LESSTHAN_1KM_RADIUS =NO
IS_APPROVED_LAYOUT=NO
BUILDING_NEAR_MONUMENT=NO
BUILDING_NEAR_GOVT_BLDG=NO
BUILDING_NEAR_TO_RIVER=NO
BLOCK_1_MEMBER_COUNT=0
PROVISION_FOR_GREEN_BUILDINGS_AND_SUSTAINABILITY=YES
FIRE_PROTECTION_AND_FIRE_SAFETY_REQUIREMENTS=YES
NOC_FIRE_DEPT=YES
NOC_IRRIGATION_DEPT_=YES
SURVEY_NO=68/2B6B
PLOT_NO=15
PATTA_NO=35117
DISTRICT=THENI
JURISDICTION_TYPE=PANCHAYAT
TALUK=BODINAYAKANUR
IS_SWIMMING_POOL_EXISTS =NO
AS_AT_SITE=YES

REFERENCE

- SITE BOUNDARY
- PROPOSED CONSTRUCTION
- EXISTING - ROAD

LAYOUT APPROVED NUMBER ISSUED :

L.P/AD DTCP (TD)NO:SWP/139/2023

Date : 08 /12/2023

OFFICE USE

SITE PLAN

SCALE 1:100

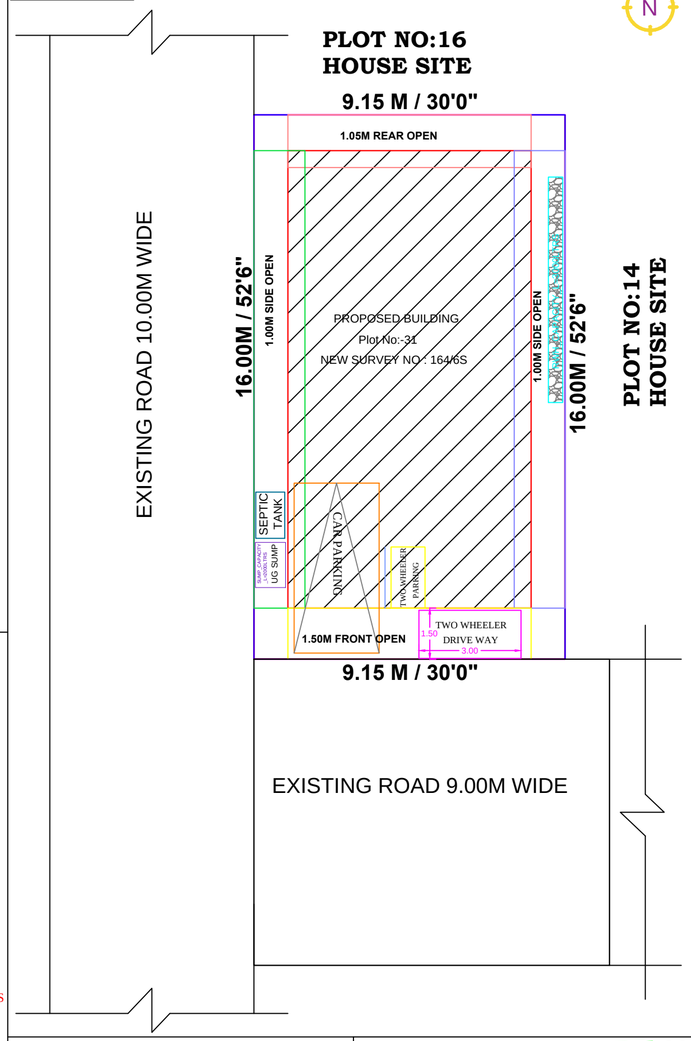

TOPO PLAN

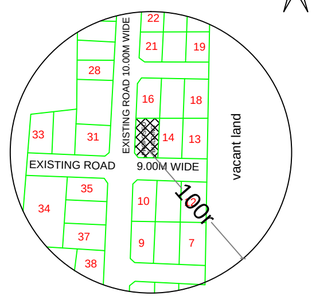

KEY PLAN

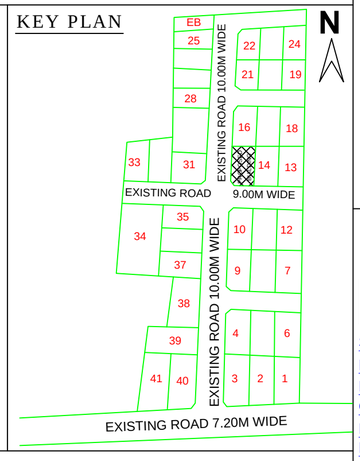

NOTE:- ALL DIMENSIONS ARE IN METRES

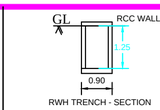

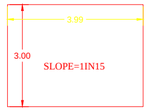

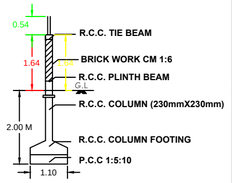

COMPOUND WALL DETAILS

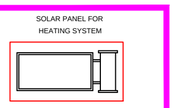



OPEN TERRACE

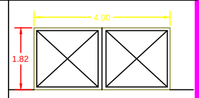

MAIN GATE



WICKET GATE

AREA DETAILS	IN SQ.FT	IN SQ.M
SITE AREA AS PER PATTA	1564.00	145.30
SITE AREA AS PER SALE DEED	1564.00	145.30
SITE AREA AS PER PLOT	1564.00	145.30
AREA OF PROPOSED GROUND FLOOR	1035.00	96.17
AREA OF PROPOSED FIRST FLOOR	501.00	46.54
AREA OF THE OPEN SPACE	529.00	49.13

JOINERY DETAILS:

	DESCRIPTION	IN FEET	IN METER
MD	MAIN DOOR	3'6"x7'0"	1.07 x 2.13
D	DOOR	3'0"x7'0"	0.91 x 2.13
D1	DOOR	2'6"x7'0"	0.76 x 2.13
O	OPEN	5'0"x7'0"	1.52 x 2.13
W1	WINDOW	3'0"x4'0"	0.90 x 1.22
W	WINDOW	4'0"x4'0"	1.22 x 1.22
V	VENTILATOR	3'0"x2'0"	0.91 x 0.61

APPLICANT:-

1.Mr: B.SEENIVASAN.,

2. Mrs: S.AMUTHA .,

SRI SAI CONSTRUCTIONS
REGISTER NO : 120/LS/2019/00018,
Er.M.RAJASEKARAN
Consulting Engineer / Licensed Surveyor,
PH Road, Bus Stand Near ,
Bodinayakanur-625513.
MOB : 8825530657

REGISTERED ENGINEER

THE LANDLENS SUITE

Eight ways to know a piece of land before you pay for it.

This report covers one part of the picture. These cover the rest, drawn from the same government records, for any property in Tamil Nadu.

LandLens One
Ask anything about a property and get an answer grounded in live government records, with the sources shown.
/landlens/one

Verify My Land
Every record check run on one property and returned as a single report.
/landlens/verify-my-land

Legal Opinion
An advocate's written opinion on the title, built on the records we pull for it.
/landlens

One Map
Every layer on one map: the parcel, its boundary, zoning, water bodies and what sits around it.
/landlens/one/map

PriceMap
What land actually changed hands for around this plot, taken from the registered deeds.
/landlens/pricemap

Build Scope
What you are allowed to build here: floor space, height, coverage and setbacks.
/landlens/build-scope

Property Tracker
Watch a property and hear about it when something new is registered against it.
/landlens/property-tracker

Deal Room
Run the transaction in one place: documents, stamping, signatures and the parties.
/landlens/deal-room

FREE TOOLS · NO ACCOUNT NEEDED

Twenty-four checks you can run yourself, at no cost.

Records and verification

The registers themselves, read for you.

- Encumbrance Certificate
- Patta and Chitta
- Field Measurement Sketch
- EC Analyzer
- Bank charge check
- Court case search
- Seller background check
- Approval check by survey

Value and duty

What it is worth and what it costs to register.

- Guideline value by street
- Guideline value by survey
- Stamp duty and registration fees
- Capital gains
- Floor space index
- Area unit converter

Zoning and land use

What the plan says can happen on this land.

- Land use zone finder
- CMDA land use check
- Coastal regulation zone
- Master plan check
- Water bodies finder
- Airport height clearance

Registers and directories

Who holds it, and which office keeps the record.

- Find your registering office
- Temple property check
- Waqf property check
- RERA register

Every free tool
/tools

Services we run for you
/services

The LandLens suite
/landlens/one

Verified RealEstate™

Every claim in this document traces back to a government record.

- Legal opinions, due diligence and title verification
- Building plan, layout and sub-division approvals
- Completion and occupancy certificates, regularisation
- Escrow, negotiation and NRI property management
- Land survey, soil testing, architecture and construction

Verified RealEstate
3/350/2 Mettukuppam,
OMR Thoraipakkam,
Chennai 600 097, India
hello@verified.realestate
+91 9996 12 9996

Prepared from the registers named on the page each finding sits on. Where a register could not be read, this document says so in its place rather than leaving the gap to be read as a clean result.