Verified RealEstate™

REFERENCE
1/2026-2027

ISSUED
26 September 2026

PP APPROVAL RECORD

Planning Permission

Survey 218

Sankarapuram

Theni district, Tamil Nadu

APPROVAL TYPE
Building Plan

ISSUING AUTHORITY
Rural Panchayat

The approval as the planning authority issued it, reproduced in full behind this page.

An approval speaks to what was sanctioned, not to what was built. Completion is a separate record.

Verified RealEstate™

3/350/2 Mettukuppam,
OMR Thoraipakkam,
Chennai 600 097, India

hello@verified.realestate

+91 9996 12 9996

verified.realestate

DIGITALLY VERIFIED RECORD

PLAN SHOWING THE PROPOSED CONSTRUCTION OF GROUND FLOOR RCC ROOF RESIDENTIAL BUILDING IN OLD SURVEY NOS-218/10,218/10A1A1,NEW SURVEY NO:218/10A1A1A,OLD PATTA NO:366,NEW PATTA NO:5972,S.DHARMATHUPATTI VILLAGE, SANKARAPURAM PANCHAYAT, UTHAMAPALAYAM TALUK, THENI DISTRICT.

SCALE - 1:100

APPLICANT : Mr.R.VISHNU S/O Mr.RAVICHANDRAN(LATE).

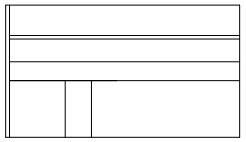

FRONT ELEVATION

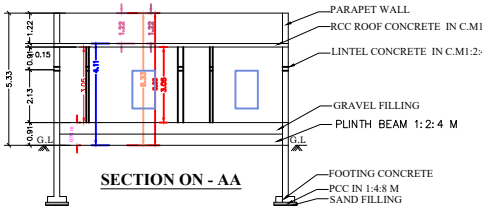

SECTION ON - AA

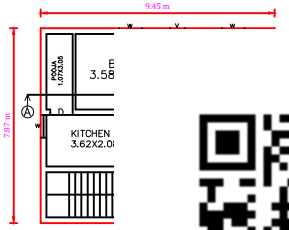

GROUN



```
PLAN_INFO
PLOT_NO=0
DISTRICT=THENI
SINGLE_FAMILY_BLDG=YES
CRZ=NO
SECURITY_ZONE=NO
ACCESS_WIDTH_M=3.00
WHETHER_GOVT_OR_AIDED_SCHOOL=NO
PLOT_AREA_M2=2144.32
AS_PER_DOCUMENT=2144.32
AS_AT_SITE=YES
FMB_OR_PLR=2144.32
AVG_PLOT_DEPTH=55.0M
AVG_PLOT_WIDTH=19.70M
IS_APPROVED_LAYOUT=YES
AREA_TYPE=EWS
ROAD_WIDTH=3.00
ROAD_LENGTH=10.97
LAND_USE_ZONE = RESIDENTIAL
RWH_DECLARED=YES
BUILDING_NEAR_TO_RIVER=NO
BUILDING_NEAR_MONUMENT=NO
IS_SWIMMING_POOL_EXISTS=NO
BUILDING_NEAR_GOVT_BLDG=NO
IF_HERITAGE_TOWN_LESSTHAN_1KM_RADIUS=NO
NOC_FOR_CONSTRUCTION_NEAR_MONUMENT=NO
JURISDICTION_TYPE= PANCHAYAT
TALUK=UTHAMAPALAYAM
SURVEY_NO=218/10,218/10A1A1,218/10A1A1A
PATTA_NO=366,5972
OSR_APPLICABLE=NO
TWO_WHEELER_DRIVE_WAY=3M
PREMIUM_FSI_REQUIRED=NO
IS_APPROVED_LAYOUT=NO
```

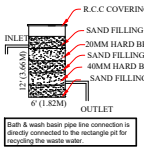

Bath & wash basin pipe line connection is directly connected to the rectangle pit for recycling the waste water.

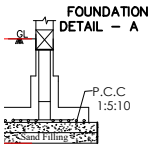

ated Footing -A (1.50X1.50)

(Not to Scale)

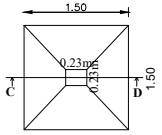

SECTION - 'CD'

Plan

Using 'U' type trap 2 Nos in inlet, outlet & Ventpipe will be covered with mosquito proof covering net in inner side of vent pipe and top of vent pipe

Septic Tank With U Trap
Not To Scale

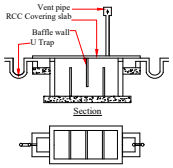

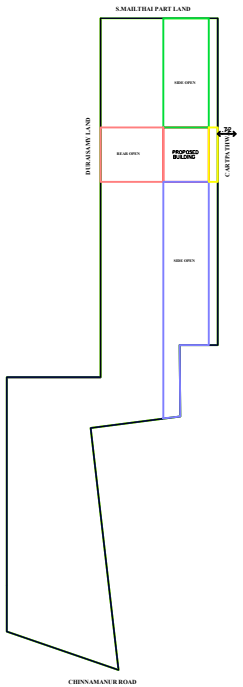

REGISTERED ENGINEER :-

SPECIFICATION:-

ALL DETAILS ARE AS SHOWN IN SECTION ON ---- "A-B"

JOINERIES:-

G.G---- GRILLGATE--- ------	3'6" X 7'0"	1.07 X 2.13
M.D ---- MAIN DOOR--- ------	3'6" X 7'0"	1.07 X 2.13
D ---- --- DOOR ---- ---- ----- --	3'0" X 7'0"	0.91 X 2.13
O ---- --- OPEN ---- ---- ----- --	3'0" X 7'0"	0.91 X 2.13
D1 --- ---DOOR --- ---- ----- ----	2'6" X 7'0"	0.76 X 2.13
W --- -----WINDOW--- ---- ----	3'0" X 4'6"	0.91 X 1.37
V ---- -- VENTILATOR --- ----	2'0" X 2'0"	0.60 X 0.60

AREA DETAILS:-

	Sq.ft.	Sq.mt.
TOTAL AREA OF SITE AREA --- --- ---	53(CENT)	
PRO. BUILD UP AREA IN G.F --- --- --- ---	800.52	74.37

LEGEND:-

SITE BOUNDARY ---

PROPOSED CONSTRUCTION---

EXISTING CONSTRUCTION ---

APPLICANT :-

OFFICE USE ONLY :-

THE LANDLENS SUITE

Eight ways to know a piece of land before you pay for it.

This report covers one part of the picture. These cover the rest, drawn from the same government records, for any property in Tamil Nadu.

LandLens One
Ask anything about a property and get an answer grounded in live government records, with the sources shown.
/landlens/one

Verify My Land
Every record check run on one property and returned as a single report.
/landlens/verify-my-land

Legal Opinion
An advocate's written opinion on the title, built on the records we pull for it.
/landlens

One Map
Every layer on one map: the parcel, its boundary, zoning, water bodies and what sits around it.
/landlens/one/map

PriceMap
What land actually changed hands for around this plot, taken from the registered deeds.
/landlens/pricemap

Build Scope
What you are allowed to build here: floor space, height, coverage and setbacks.
/landlens/build-scope

Property Tracker
Watch a property and hear about it when something new is registered against it.
/landlens/property-tracker

Deal Room
Run the transaction in one place: documents, stamping, signatures and the parties.
/landlens/deal-room

FREE TOOLS · NO ACCOUNT NEEDED

Twenty-four checks you can run yourself, at no cost.

Records and verification

The registers themselves, read for you.

- Encumbrance Certificate
- Patta and Chitta
- Field Measurement Sketch
- EC Analyzer
- Bank charge check
- Court case search
- Seller background check
- Approval check by survey

Value and duty

What it is worth and what it costs to register.

- Guideline value by street
- Guideline value by survey
- Stamp duty and registration fees
- Capital gains
- Floor space index
- Area unit converter

Zoning and land use

What the plan says can happen on this land.

- Land use zone finder
- CMDA land use check
- Coastal regulation zone
- Master plan check
- Water bodies finder
- Airport height clearance

Registers and directories

Who holds it, and which office keeps the record.

- Find your registering office
- Temple property check
- Waqf property check
- RERA register

Every free tool
/tools

Services we run for you
/services

The LandLens suite
/landlens/one

Verified RealEstate™

Every claim in this document traces back to a government record.

- Legal opinions, due diligence and title verification
- Building plan, layout and sub-division approvals
- Completion and occupancy certificates, regularisation
- Escrow, negotiation and NRI property management
- Land survey, soil testing, architecture and construction

Verified RealEstate
3/350/2 Mettukuppam,
OMR Thoraipakkam,
Chennai 600 097, India
hello@verified.realestate
+91 9996 12 9996

Prepared from the registers named on the page each finding sits on. Where a register could not be read, this document says so in its place rather than leaving the gap to be read as a clean result.