PP APPROVAL RECORD

Planning Permission

Thoothukkudi district, Tamil Nadu

APPROVAL TYPE
Building Plan

ISSUING AUTHORITY
Town Panchayat

The approval as the planning authority issued it, reproduced in full behind this page.

An approval speaks to what was sanctioned, not to what was built. Completion is a separate record.

Verified RealEstate™
3/350/2 Mettukuppam,
OMR Thoraipakkam,
Chennai 600 097, India

hello@verified.realestate
+91 9996 12 9996
verified.realestate

PLAN SHOWING THE PROPOSED CONSTRUCTION OF RESIDENTIAL BUILDING IN SURVEY NO-85/12A,As Per Patta S.No-85/12A1A2,WARD NO-12 AT KANTHASAMYPURAM, SELECTION GRADE TOWN PANCHAYAT,NAZARETH.

OWNER NAME

Mrs.M.PALKANI

W/O.Mr.MURUGESAN

All Dimensions Are in Metre **Scale 1:100**

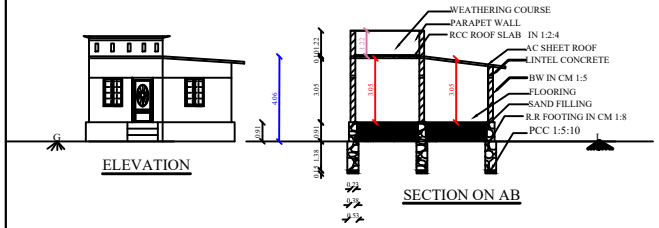

ELEVATION

SECTION ON AB

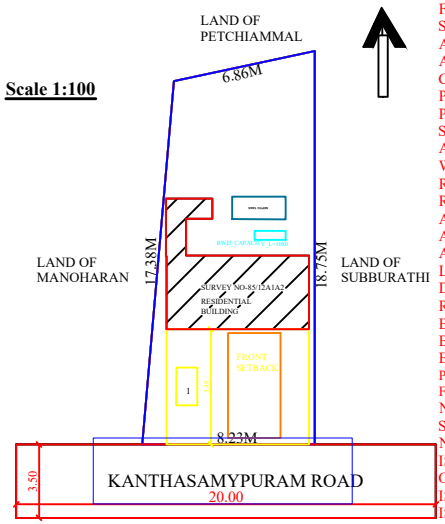

PLAN INFO
PLOT_AREA_M2=134.13
TALUK=ERAL
FMB_OR_PLR=134.13
SINGLE_FAMILY_BLDG=NO
AS_PER_DOCUMENT=136.23
AS_AT_SITE=134.13
CRZ=YES
PLOT NO=0
PATTA_NO=5479
SECURITY_ZONE=YES
ACCESS_WIDTH_M=5.49
WHETHER_GOVT_OR_AIDED_SCHOOL=NO
ROAD_WIDTH=3.50
ROAD_LENGTH=20.00
AREA_TYPE=EWS
AVG_PLOT_DEPTH=7.54
AVG_PLOT_WIDTH=18.06
LAND_USE_ZONE = RESIDENTIAL
DISTRICT=THOOTHUKUDI
RWH_DECLARED=YES
BUILDING_NEAR_TO_RIVER=NO
BUILDING_NEAR_MONUMENT=NO
BUILDING_NEAR_GOVT_BLDG=NO
PROVISION_FOR_GREEN_BUILDINGS_AND_SUSTAINABILITY=NO
FIRE_PROTECTION_AND_FIRE_SAFETY_REQUIREMENTS=NO
NOC_FOR_CONSTRUCTION_NEAR_MONUMENT=NO
SURVEY_NO=85 /12A1A2
NOC_FIRE_DEPT=NO
IS_APPROVED_LAYOUT=YES
OSR_APPLICABLE=YES
IS_APPROVED_LAYOUT=YES
IS_SWIMMING_POOL_EXISTS=NO
JURISDICTION_TYPE=TOWN PANCHAYAT
PREMIUM_FSI_REQUIRED=YES
IF_HERITAGE_TOWN_LESSTHAN_1KM_RADIUS =YES
OSR_SURR_BUYBACK_RETAIN=RETAIN

KEY PLAN

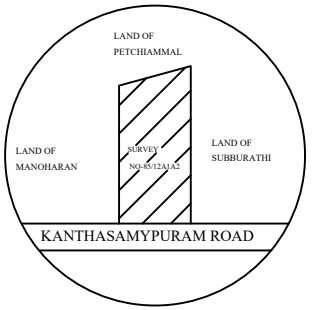

AREA DETAILS		
TOTAL AREA OF SITE BY DOCUMENT	136.23	1466.43
TOTAL AREA OF SITE BY PATTA TSLR	134.13	1443.23
AREA AS ON SITE	134.13	1443.23
PRO.CONST ON GROUND FLOOR		
R.C.C ROOF AREA	12.32	133.00
AC SHEET ROOF AREA	11.51	124.00
TOTAL PRO.CONST ON GROUND FLOOR	23.83	256.41
CARPET AREA ON GROUND FLOOR	18.58	200.00
OPEN AREA OF SITE	101.75	1094.83

PLOT COVERAGE

PLOT COVERAGE = 23.83 / 134.13 = 17.76

F.S.I = 23.83 / 134.13 = 0.17

SCHUDULE OF OPENINGS

MD	1.06 X 2.13	D1	0.76 X2.13
W	1.22 X 1.22	D	0.91 X2.13
V	0.90 X 0.60	KW	0.91 X 1.22

LEGEND

OWNER"S BOUNDARY IN

PROPOSED CONSTRUCTION WORK IN

EXISTING STREET/ROAD IN

OWNER

Mrs.M.PALKANI

W/O.Mr.MURUGESAN

REGISTERED ENGINEER



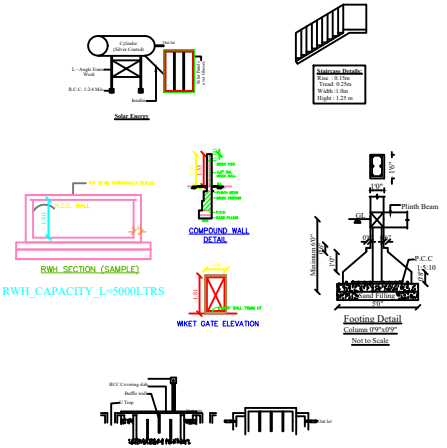

SITE PLAN

SCALE:1:100

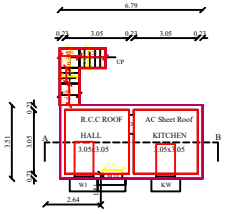

GROUND FLOOR PLAN



PLAN OF BATH & TOILET

THE LANDLENS SUITE

Eight ways to know a piece of land before you pay for it.

This report covers one part of the picture. These cover the rest, drawn from the same government records, for any property in Tamil Nadu.

LandLens One
Ask anything about a property and get an answer grounded in live government records, with the sources shown.
/landlens/one

Verify My Land
Every record check run on one property and returned as a single report.
/landlens/verify-my-land

Legal Opinion
An advocate's written opinion on the title, built on the records we pull for it.
/landlens

One Map
Every layer on one map: the parcel, its boundary, zoning, water bodies and what sits around it.
/landlens/one/map

PriceMap
What land actually changed hands for around this plot, taken from the registered deeds.
/landlens/pricemap

Build Scope
What you are allowed to build here: floor space, height, coverage and setbacks.
/landlens/build-scope

Property Tracker
Watch a property and hear about it when something new is registered against it.
/landlens/property-tracker

Deal Room
Run the transaction in one place: documents, stamping, signatures and the parties.
/landlens/deal-room

FREE TOOLS · NO ACCOUNT NEEDED

Twenty-four checks you can run yourself, at no cost.

Records and verification

The registers themselves, read for you.

- Encumbrance Certificate
- Patta and Chitta
- Field Measurement Sketch
- EC Analyzer
- Bank charge check
- Court case search
- Seller background check
- Approval check by survey

Value and duty

What it is worth and what it costs to register.

- Guideline value by street
- Guideline value by survey
- Stamp duty and registration fees
- Capital gains
- Floor space index
- Area unit converter

Zoning and land use

What the plan says can happen on this land.

- Land use zone finder
- CMDA land use check
- Coastal regulation zone
- Master plan check
- Water bodies finder
- Airport height clearance

Registers and directories

Who holds it, and which office keeps the record.

- Find your registering office
- Temple property check
- Waqf property check
- RERA register

Every free tool
/tools

Services we run for you
/services

The LandLens suite
/landlens/one

Verified RealEstate™

Every claim in this document traces back to a government record.

- Legal opinions, due diligence and title verification
- Building plan, layout and sub-division approvals
- Completion and occupancy certificates, regularisation
- Escrow, negotiation and NRI property management
- Land survey, soil testing, architecture and construction

Verified RealEstate
3/350/2 Mettukuppam,
OMR Thoraipakkam,
Chennai 600 097, India
hello@verified.realestate
+91 9996 12 9996

Prepared from the registers named on the page each finding sits on. Where a register could not be read, this document says so in its place rather than leaving the gap to be read as a clean result.