PP APPROVAL RECORD

Planning Permission

Thoothukkudi district, Tamil Nadu

APPROVAL TYPE
Building Plan

ISSUING AUTHORITY
Rural Panchayat

The approval as the planning authority issued it, reproduced in full behind this page.

An approval speaks to what was sanctioned, not to what was built. Completion is a separate record.

Verified RealEstate™
3/350/2 Mettukuppam,
OMR Thoraipakkam,
Chennai 600 097, India

hello@verified.realestate
+91 9996 12 9996
verified.realestate

PLAN SHOWING THE PROPOSED CONSTRUCTION OF A RESIDENTIAL BUILDING IN GROUND FLOOR SITUATED AT SURVEY NO:-566/3B ,566/3D PATTA NO:- 1383 THIRU MURUGAN NAGAR PLOT NO:-11 (APPROVED LAYOUT NO:-2103/2023) MUDUKKALANKULAM VILLAGE IN MUDUKKALANKULAM PANCHAYAT KAYATHAR UNION & TALUK, THOOTHUKUDI DISTRICT

APPLICANT'S NAME : Mr. J.POOVANTHARAJ S/o. Mr. JEYAPAL.

DOCUMENT NO:-4301/2018

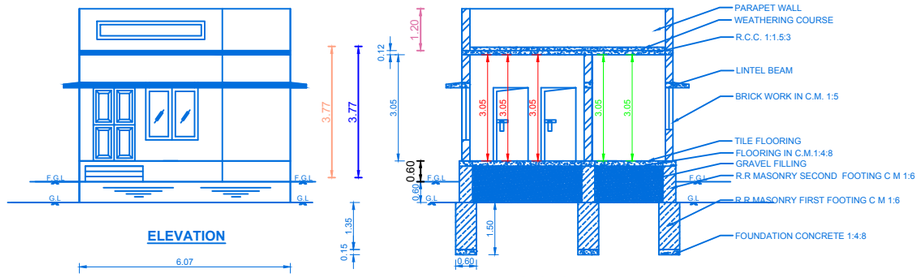

ELEVATION

SECTION ON AA

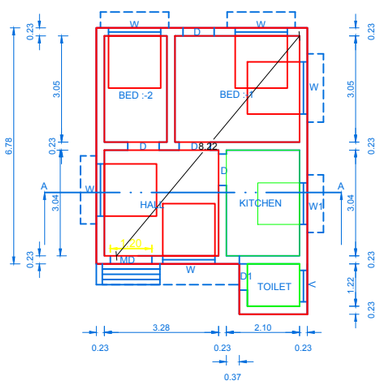

GROUND FLOOR PLAN

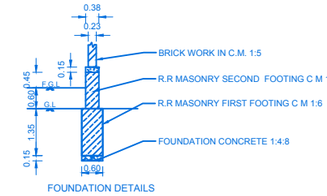

FOUNDATION DETAILS

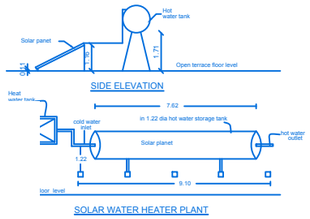

SIDE ELEVATION

SOLAR WATER HEATER PLANT

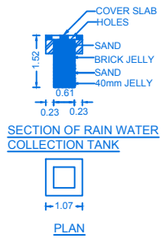

SECTION OF RAIN WATER COLLECTION TANK

PLAN

PLOT NO:-10

VACANT LAND

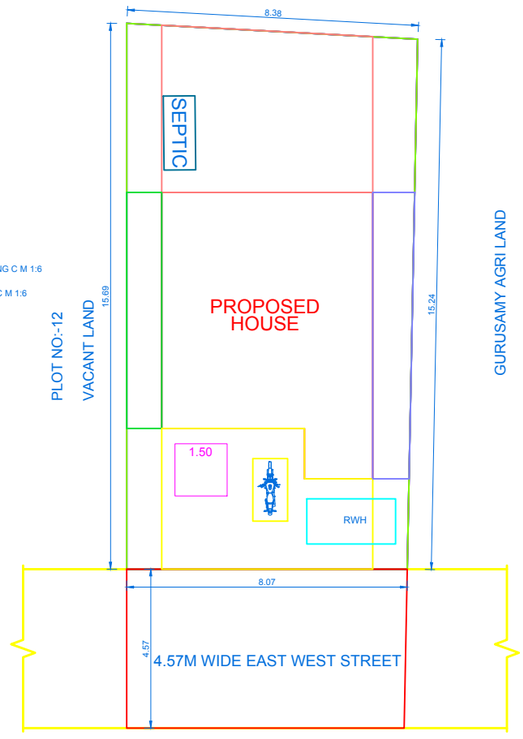



STAIR DETAIL

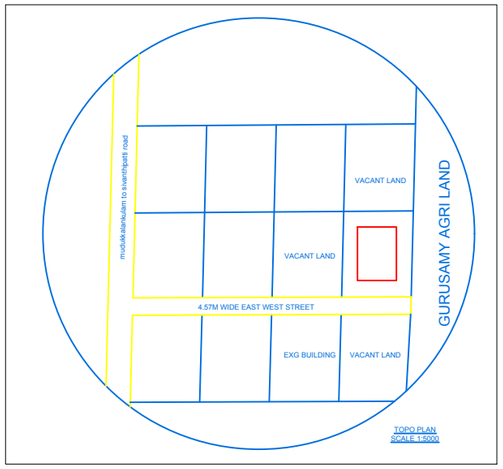

TOPO PLAN
SCALE 1:5000

N
W
E
S



TWO WHEELAR POCKET DETAILS

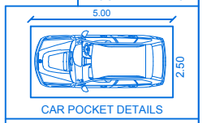

CAR POCKET DETAILS

ALL DIMENSIONS ARE IN METRE
SCALE 1:100

FSI DETAILS		PROPOSED	PERMISSIBLE
TOTAL PLINTH AREA	44.00	0.35	1
PLOT AREA	127.30		

PARKING CALCULATION:

NO. OF CAR & BIKE POCKETS PROVIDED } =FLOOR AREA IN G.F = 44.00 sq.mt.

TOTAL F.A BELOW 150 sq.mt. = 1 CAR PARKING

PARKING REQUIRED :-		PARKING PROVIDED :-	
NO. OF CAR POCKETS	: 1 No	NO. OF CAR POCKETS	: 1 No
NO. OF BIKE POCKETS	: 2 No	NO. OF BIKE POCKETS	: 2 No

COLOR INDEX

PARTY'S SITE	
PROPOSED BUILDING	
EXG. BUILDINGS	
ROAD AND STREET	

AREA DETAILS

AREA	SQ.MT.	SQ.FT.
AREA OF SITE (Super Imposed)	127.30	1370.25
AREA OF BUILDING IN G.F	44.00	473.62
AREA OF OPEN TO SKY	83.30	896.64

JOINERY DETAILS

SYMBOLS	DESCRIPTION	SIZES
M.D	MAIN DOOR	1.20 x 2.10
D	DOOR	1.00 x 2.10
D1	DOOR	0.76 x 2.10
W	WINDOW	1.50 x 1.50
W1	WINDOW	1.20 x 1.20
W2	WINDOW	0.91 x 1.20
V	VENTILATOR	0.91 x 0.61

NOTE:
TO PROVIDE RAIN WATER HARVESTING ARRANGMENTS IN THE PROPOSAL CONSTRUCTION AS PER PLAN

J - Poovanthararaj

APPLICANT

Er. C. MURUGANANTHAM, D.C.E.,
Registered Engineer, Grade-III
Kayathar Panchayat Union
Reg. No-KYR/2022/02
VAISHNAVI BUILDERS
23A/1, S.H.Complex, A.K.S. Theatre Road,
Kovilpatti - 628 501. Mob : 88428 91731.

REGISTERED ENGINEER

PLAN INFO
PLOT_AREA_M2=127.299
AS_AT_SITE=127.13
FMB_OR_PLR=127.13
AS_PER_DOCUMENT=127.299
DISTRICT=THOOTHUKUDI
TALUK=KAYATHAR
SURVEY_NO=566/3B,566/3D
PATTA_NO=1383
IS_SWIMMING_POOL_EXISTS=NO
IS_APPROVED_LAYOUT=YES
SINGLE_FAMILY_BLDG=YES
CRZ=NO
SECURITY_ZONE=NO
ACCESS_WIDTH_M=8.07
ROAD_WIDTH=4.57
ROAD_LENGTH=8.07
AVG_PLOT_DEPTH= 15.465
AVG_PLOT_WIDTH= 8.225
LAND_USE_ZONE = RESIDENTIAL
PLOT_NO=11
RWH_DECLARED=YES
OSR_APPLICABLE=NO
OSR_SURR_BUYBACK_RETAIN=NO
PREMIUM_FSI_REQUIRED=NO
BUILDING_NEAR_TO_RIVER=NO
AREA_TYPE=OTHERS
BUILDING_NEAR_MONUMENT=NO
BUILDING_NEAR_GOVT_BLDG=NO
PROVISION_FOR_GREEN_BUILDINGS_AND_SUSTAINABILITY=YES
FIRE_PROTECTION_AND_FIRE_SAFETY_REQUIREMENTS=YES
JURISDICTION_TYPE=PANCHAYAT
IF_HERITAGE_TOWN_LESSTHAN_1KM_RADIUS=NO

THE LANDLENS SUITE

Eight ways to know a piece of land before you pay for it.

This report covers one part of the picture. These cover the rest, drawn from the same government records, for any property in Tamil Nadu.

LandLens One
Ask anything about a property and get an answer grounded in live government records, with the sources shown.
/landlens/one

Verify My Land
Every record check run on one property and returned as a single report.
/landlens/verify-my-land

Legal Opinion
An advocate's written opinion on the title, built on the records we pull for it.
/landlens

One Map
Every layer on one map: the parcel, its boundary, zoning, water bodies and what sits around it.
/landlens/one/map

PriceMap
What land actually changed hands for around this plot, taken from the registered deeds.
/landlens/pricemap

Build Scope
What you are allowed to build here: floor space, height, coverage and setbacks.
/landlens/build-scope

Property Tracker
Watch a property and hear about it when something new is registered against it.
/landlens/property-tracker

Deal Room
Run the transaction in one place: documents, stamping, signatures and the parties.
/landlens/deal-room

FREE TOOLS · NO ACCOUNT NEEDED

Twenty-four checks you can run yourself, at no cost.

Records and verification

The registers themselves, read for you.

- Encumbrance Certificate
- Patta and Chitta
- Field Measurement Sketch
- EC Analyzer
- Bank charge check
- Court case search
- Seller background check
- Approval check by survey

Value and duty

What it is worth and what it costs to register.

- Guideline value by street
- Guideline value by survey
- Stamp duty and registration fees
- Capital gains
- Floor space index
- Area unit converter

Zoning and land use

What the plan says can happen on this land.

- Land use zone finder
- CMDA land use check
- Coastal regulation zone
- Master plan check
- Water bodies finder
- Airport height clearance

Registers and directories

Who holds it, and which office keeps the record.

- Find your registering office
- Temple property check
- Waqf property check
- RERA register

Every free tool
/tools

Services we run for you
/services

The LandLens suite
/landlens/one

Verified RealEstate™

Every claim in this document traces back to a government record.

- Legal opinions, due diligence and title verification
- Building plan, layout and sub-division approvals
- Completion and occupancy certificates, regularisation
- Escrow, negotiation and NRI property management
- Land survey, soil testing, architecture and construction

Verified RealEstate
3/350/2 Mettukuppam,
OMR Thoraipakkam,
Chennai 600 097, India
hello@verified.realestate
+91 9996 12 9996

Prepared from the registers named on the page each finding sits on. Where a register could not be read, this document says so in its place rather than leaving the gap to be read as a clean result.