PP APPROVAL RECORD

Planning Permission

Iluppaiyoorani

Thoothukkudi district, Tamil Nadu

APPROVAL TYPE
Building Plan

ISSUING AUTHORITY
Rural Panchayat

PURPOSE
Residential

The approval as the planning authority issued it, reproduced in full behind this page.

An approval speaks to what was sanctioned, not to what was built. Completion is a separate record.

Verified RealEstate™

3/350/2 Mettukuppam,
OMR Thoraipakkam,
Chennai 600 097, India

hello@verified.realestate

+91 9996 12 9996

verified.realestate

PLAN SHOWING THE PROPOSED ADDITIONAL CONSTRUCTION OF DWELLING HOUSES IN SECOND FLOOR IN PLOT Nos :29 &36

(REGULARISED IN பி2/ 2401/2021 DATED 14.08.2024) SURVEY No: 216/15 & 216/16, AT "A.N.A NAGAR" ,
ILUPPAIURANI VILLAGE AND PANCHAYAT, KOVILPATTI UNION, THOOTHUKUDI DISTRICT.

APPLICANT : Thiru.G.KRISHNAMOORTHY S/o.Thiru.T.GANAPATHY

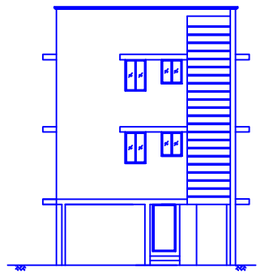

FRONT ELEVATION

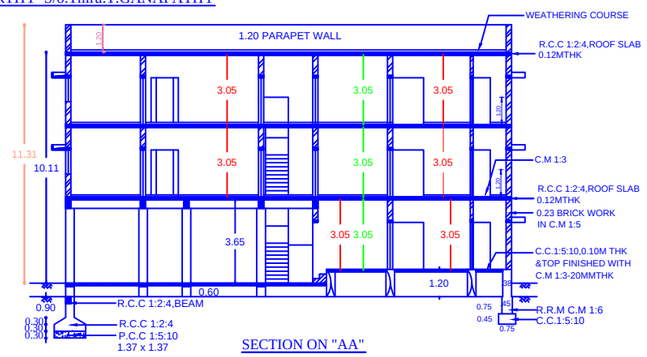

SECTION ON "AA"

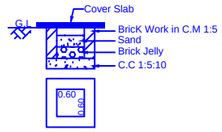

PLAN & SECTIONAL ELEVATION OF
RAIN WATER HARVESTING
SCALE : 1:50

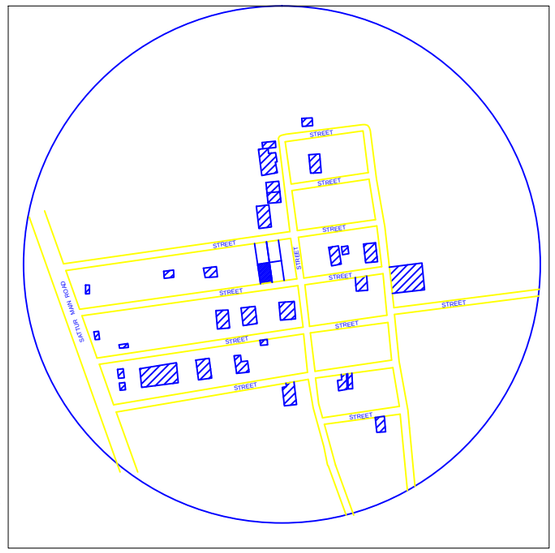

TOPO PLAN

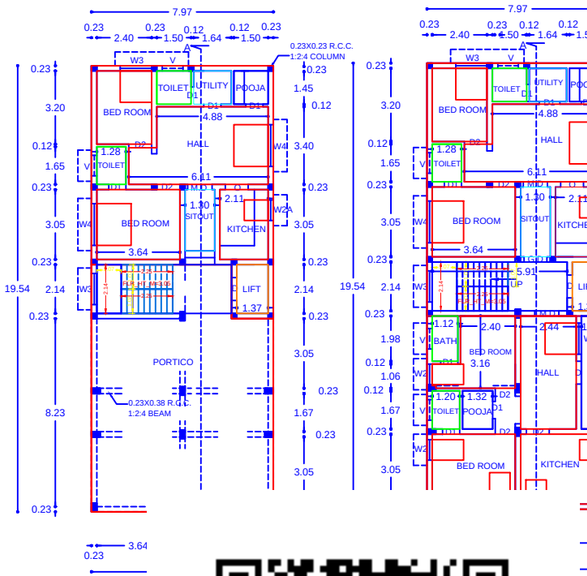

FIRST FLOOR PLAN

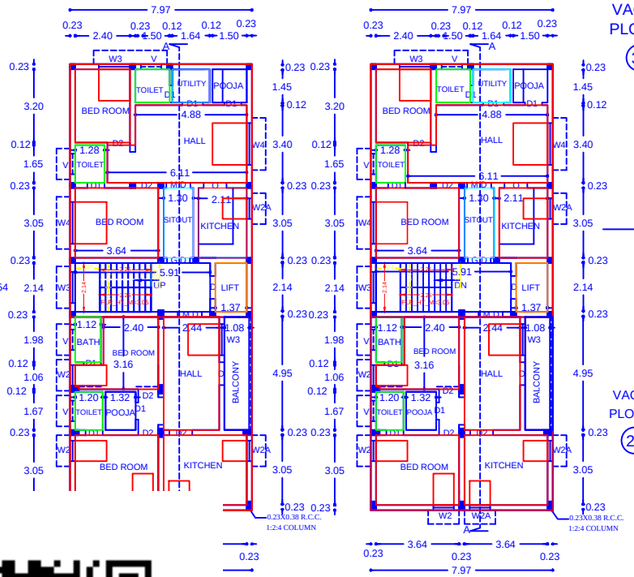

SECOND FLOOR PLAN

SECTION ON"BB" 'U' TROUGH

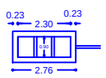

PLAN OF SEPTIC TANK

HOT WATER OUTLET
FLOOR LEVEL
SYSTEM
SE PER DAY
ON/DAY



STAIRCASE SECTION

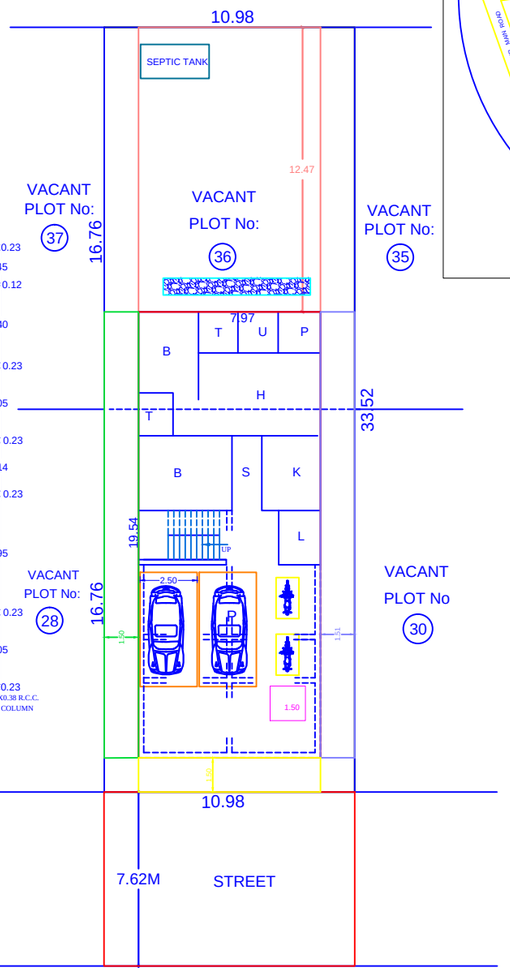

SITE PLAN
SCALE : 1:100

LEGENDS

SITE BOUNDARY	
PROPOSED CONSTRUCTION	
EXISTING BUILDINGS	
EXISTING ROADS	

JOINERIES SCHEDULE

M.D-MAIN DOOR	1.06 x 2.06
D-DOOR	1.00 x 2.06
D1-DOOR	0.75 x 2.06
D2-DOOR	1.00x 2.06
W2-WINDOW	0.90 x 1.37
W2A-WINDOW	0.90 x 1.05
W3-WINDOW	1.37 x 1.37
W4-WINDOW	1.83 x 1.50
FW-FRENCH WINDOW	0.45 x 1.98
V-VENTILATOR	0.90x 0.60
GD-GRILL DOOR	1.00 x 2.06
O-OPENING	1.00 x 2.06

AREA STATEMENT

	SQ.M	SQ.FT
SITE AREA	367.89	3960
EXISTING BUILDING.IN.G.F	83.47	898
EXI.PORTICO.IN.G.F	72.26	777
EXISTING BUILDING.IN.F.F	149.79	1612
EXI.BALCONY.IN.F.F	5.94	63
PROPOSED CONST.IN.S.F	149.79	1612
BALCONY	5.94	63
OPEN TO SKY	212.16	2285

PARKING CALCULATION:

NO.OF CAR & TWO WHEELER POCKETS PROVIDED } = TOTAL FLOOR AREA / 75M² = (383.05-75)/75M² = 4.11

PARKING PROVIDED
FLOOR AREA ABOVE 75 SQM
(ONE CAR SPACE FOR EVERY75 SQM)
NO.OF CAR POCKETS : 4 Nos.
NO.OF TWO WHEELER POCKETS : 4 Nos.

FSI DETAILS	PROPOSED	PERMISSIBLE
FSI = TOTAL PLINTH AREA / SITE AREA = 467.19/367.89 = 1.269	1.27	2.00

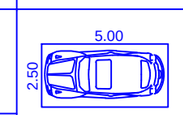

MODERN ENGINEERING CONSTRUCTIONS
ARCHITECTS ENGINEERS SURVEYORS VALUERS
449-A, MAIN ROAD, KOVILPATTI-628501,TAMILNADU,INDIA
Ph:+91 46322 20868 F:+91 46322 21868 M:+91 94431 21868
EMAIL: MODERNEC@YAHOO.COM WEBSITE: MODERNGROUPS.NET

CERTIFICATE
CERTIFY THAT ALL THE PARTICULARS SHALL BE MADE TO PROVIDE RAINWATER HARVESTING ARRANGMENTS IN THE PROPOSED CONSTRUCTION AS PER PLAN

Er. R. SOUNDARAPANDI, D.C.E., B.Tech.,
Engineers - Grade III - RE,
Regn No. 137 / LS / 2019 / 00002.
MODERN ENGINEERING CONSTRUCTIONS
449-A, Main Road KOVILPATTI - 628 502.
Ph 04632-221868 Cell : 94431 21868

ENGINEER APPLICANT

TITLE: APPROVAL DRAWING

FILE	DATE
MEC_25.040	19.03.2025

VER	REV	SRY	DRN
A	01	RS	P.S

PLAN INFO
AS_PER_DOCUMENT=367.89
PLOT_AREA_M2= 367.89
PLOT_NO=29&36
SURVEY_NO=216/15,216/16
PATTA_NO=3371,3372
FMB_OR_PLR= 367.89
AS_AT_SITE = 367.89
SINGLE_FAMILY_BLDG=YES
IS_SWIMMING_POOL_EXISTS=NO
CRZ=NO
SECURITY_ZONE=NO
ACCESS_WIDTH_M=10.98
ROAD_WIDTH=7.62
ROAD_LENGTH=10.98
AREA_TYPE=OTHERS
AVG_PLOT_DEPTH= 33.52
AVG_PLOT_WIDTH= 10.98
LAND_USE_ZONE =RESIDENTIAL
IF_HERITAGE_TOWN_LESSTHAN_1KM_RADIUS=NO
RWH_DECLARED=YES
DISTRICT=THOOTHUKUDI
TALUK=KOVILPATTI
JURISDICTION_TYPE=PANCHAYAT
OSR_APPLICABLE=NO
OSR_SURR_BUYBACK_RETAIN=NO
PREMIUM_FSI_REQUIRED=NO
IS_APPROVED_LAYOUT=NO

THE LANDLENS SUITE

Eight ways to know a piece of land before you pay for it.

This report covers one part of the picture. These cover the rest, drawn from the same government records, for any property in Tamil Nadu.

LandLens One
Ask anything about a property and get an answer grounded in live government records, with the sources shown.
/landlens/one

Verify My Land
Every record check run on one property and returned as a single report.
/landlens/verify-my-land

Legal Opinion
An advocate's written opinion on the title, built on the records we pull for it.
/landlens

One Map
Every layer on one map: the parcel, its boundary, zoning, water bodies and what sits around it.
/landlens/one/map

PriceMap
What land actually changed hands for around this plot, taken from the registered deeds.
/landlens/pricemap

Build Scope
What you are allowed to build here: floor space, height, coverage and setbacks.
/landlens/build-scope

Property Tracker
Watch a property and hear about it when something new is registered against it.
/landlens/property-tracker

Deal Room
Run the transaction in one place: documents, stamping, signatures and the parties.
/landlens/deal-room

FREE TOOLS · NO ACCOUNT NEEDED

Twenty-four checks you can run yourself, at no cost.

Records and verification

The registers themselves, read for you.

- Encumbrance Certificate
- Patta and Chitta
- Field Measurement Sketch
- EC Analyzer
- Bank charge check
- Court case search
- Seller background check
- Approval check by survey

Value and duty

What it is worth and what it costs to register.

- Guideline value by street
- Guideline value by survey
- Stamp duty and registration fees
- Capital gains
- Floor space index
- Area unit converter

Zoning and land use

What the plan says can happen on this land.

- Land use zone finder
- CMDA land use check
- Coastal regulation zone
- Master plan check
- Water bodies finder
- Airport height clearance

Registers and directories

Who holds it, and which office keeps the record.

- Find your registering office
- Temple property check
- Waqf property check
- RERA register

Every free tool
/tools

Services we run for you
/services

The LandLens suite
/landlens/one

Verified RealEstate™

Every claim in this document traces back to a government record.

- Legal opinions, due diligence and title verification
- Building plan, layout and sub-division approvals
- Completion and occupancy certificates, regularisation
- Escrow, negotiation and NRI property management
- Land survey, soil testing, architecture and construction

Verified RealEstate
3/350/2 Mettukuppam,
OMR Thoraipakkam,
Chennai 600 097, India
hello@verified.realestate
+91 9996 12 9996

Prepared from the registers named on the page each finding sits on. Where a register could not be read, this document says so in its place rather than leaving the gap to be read as a clean result.