PP APPROVAL RECORD

Planning Permission

Thoothukkudi

Thoothukkudi district, Tamil Nadu

APPROVAL TYPE
Building Plan

ISSUING AUTHORITY
Town Panchayat

PURPOSE
Residential

The approval as the planning authority issued it, reproduced in full behind this page.

An approval speaks to what was sanctioned, not to what was built. Completion is a separate record.

Verified RealEstate™

3/350/2 Mettukuppam,
OMR Thoraipakkam,
Chennai 600 097, India

hello@verified.realestate

+91 9996 12 9996

verified.realestate

PLAN SHOWING THE PROPOSED CONSTRUCTION OF RESIDENTIAL BUILDING IN G.F, AFTER DISMANTLING IN THE EXG.HOUSE DOOR NO : 8, S.NO : 79 / 1 & 80C / 8A, WARD NO : 03, PRAKASAPURAM 4TH STREET, SELECTION GRADE TOWN PANCHAYAT NAZARETH, ERAL TALUK @ THOOTHUKUDI DISTRICT.

OWNER NAME : Mrs.M.MAHARASI, W/O.R.MANTHIRAMOORTHI

All Dimensions Are in m Scale:1:100

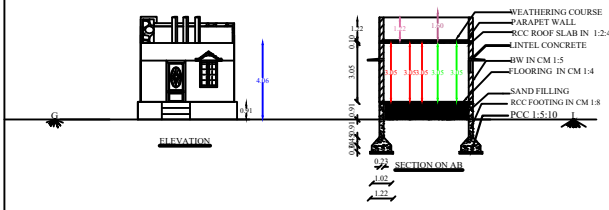

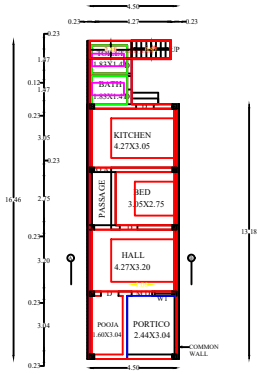

PRO.GROUND FLOOR PLAN

PLAN INFO
PLOT_AREA_M2=79.008
AS_PER_DOCUMENT=79.008
AS_AT_SITE=79.01
SURVEY_NO= 79 / 1 & 80C / 8A
PATTA_NO=226,312 WARD-03
TALUK=ERAL
FMB_OR_PLR=79.008
SINGLE_FAMILY_BLDG=NO
CRZ=YES
SECURITY_ZONE=YES
ACCESS_WIDTH_M=1.50
WHETHER_GOVT_OR_AIDED_SCHOOL=NO
ROAD_WIDTH=3.50
ROAD_LENGTH=20.00
AVG_PLOT_DEPTH=16.46
AVG_PLOT_WIDTH=4.80
LAND_USE_ZONE=RESIDENTIAL
DISTRICT=THOOTHUKUDI
RWH_DECLARED=YES
IS_EXISTINGBUILDING_EXCEPTION=NO
BUILDING_NEAR_TO_RIVER=NO
AREA_TYPE=EWS
BUILDING_NEAR_MONUMENT=NO
BUILDING_NEAR_GOVT_BLDG=YES
PROVISION_FOR_GREEN_BUILDINGS_AND_SUSTAINABILITY=YES
FIRE_PROTECTION_AND_FIRE_SAFETY_REQUIREMENTS=YES
NOC_FOR_CONSTRUCTION_NEAR_MONUMENT=NO
NOC_FIRE_DEPT=YES
IS_APPROVED_LAYOUT=NO
OSR_APPLICABLE=NO
IS_APPROVED_LAYOUT=NO
IS_SWIMMING_POOL_EXISTS=NO
JURISDICTION_TYPE=PANCHAYAT
PREMIUM_FSI_REQUIRED=YES
IF_HERITAGE_TOWN_LESSTHAN_1KM_RADIUS=YES

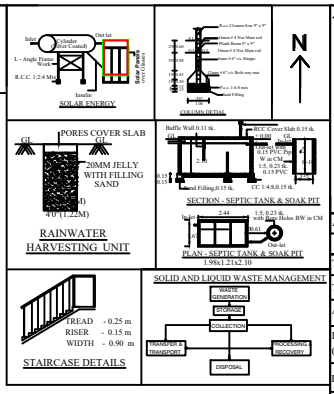

KEY PLAN



PRAKASHAPURAM 4TH STREET

AREA DETAILS

DESCRIPTION	SQ M	SQ FT
TOTAL AREA OF SITE BY DOCUMENT	79.008	850.13
TOTAL AREA OF SITE BY PATTA TSLR	79.008	850.13
AREA AS ON SITE	79.01	850.15
DISMANTLING EXG.HOUSE (DOOR NO : 8)	66.44	714.89
PRO.CONST ON GROUND FLOOR	66.44	714.89
TOTAL PROPOSED CONSTRUCTION	66.44	714.89
OPEN AREA OF SITE	12.57	135.24

PLOT COVERAGE

PLOT COVERAGE = $\frac{66.44}{79.008}$ = 84.09

F.S.I = $\frac{66.44}{79.008}$ = 0.84

JOINERY DETAILS

DESCRIPTION OF THE WORK	FEET	METER
ROLLING SHUTTER	10'-0" X 10'-0"	3.05 X 3.05
TOILET DOOR	2'-6" X 7'-0"	0.76 X 2.10
WINDOW	4'-0" X 4'-0"	1.22 X 1.22
VENTILATOR	3'-0" X 1'-9"	0.91 X 0.55

OWNER NAME : Mrs.M.MAHARASI, W/O.R.MANTHIRAMOORTHI

ENGINEER

ER. M. SENTHIL KUMAR, B.Tech,
Lucky Constructions,
Reg.No-139/LS/2022/00017
No:18, Bus Stand Building,
Nazareth - 628 617
Mobile: 94433 30419

OFFICE USE :

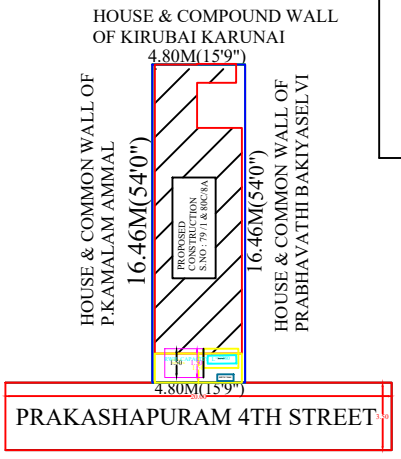

SITE PLAN

THE LANDLENS SUITE

Eight ways to know a piece of land before you pay for it.

This report covers one part of the picture. These cover the rest, drawn from the same government records, for any property in Tamil Nadu.

LandLens One
Ask anything about a property and get an answer grounded in live government records, with the sources shown.
/landlens/one

Verify My Land
Every record check run on one property and returned as a single report.
/landlens/verify-my-land

Legal Opinion
An advocate's written opinion on the title, built on the records we pull for it.
/landlens

One Map
Every layer on one map: the parcel, its boundary, zoning, water bodies and what sits around it.
/landlens/one/map

PriceMap
What land actually changed hands for around this plot, taken from the registered deeds.
/landlens/pricemap

Build Scope
What you are allowed to build here: floor space, height, coverage and setbacks.
/landlens/build-scope

Property Tracker
Watch a property and hear about it when something new is registered against it.
/landlens/property-tracker

Deal Room
Run the transaction in one place: documents, stamping, signatures and the parties.
/landlens/deal-room

FREE TOOLS · NO ACCOUNT NEEDED

Twenty-four checks you can run yourself, at no cost.

Records and verification

The registers themselves, read for you.

- Encumbrance Certificate
- Patta and Chitta
- Field Measurement Sketch
- EC Analyzer
- Bank charge check
- Court case search
- Seller background check
- Approval check by survey

Value and duty

What it is worth and what it costs to register.

- Guideline value by street
- Guideline value by survey
- Stamp duty and registration fees
- Capital gains
- Floor space index
- Area unit converter

Zoning and land use

What the plan says can happen on this land.

- Land use zone finder
- CMDA land use check
- Coastal regulation zone
- Master plan check
- Water bodies finder
- Airport height clearance

Registers and directories

Who holds it, and which office keeps the record.

- Find your registering office
- Temple property check
- Waqf property check
- RERA register

Every free tool
/tools

Services we run for you
/services

The LandLens suite
/landlens/one

Verified RealEstate™

Every claim in this document traces back to a government record.

- Legal opinions, due diligence and title verification
- Building plan, layout and sub-division approvals
- Completion and occupancy certificates, regularisation
- Escrow, negotiation and NRI property management
- Land survey, soil testing, architecture and construction

Verified RealEstate
3/350/2 Mettukuppam,
OMR Thoraipakkam,
Chennai 600 097, India
hello@verified.realestate
+91 9996 12 9996

Prepared from the registers named on the page each finding sits on. Where a register could not be read, this document says so in its place rather than leaving the gap to be read as a clean result.