PP APPROVAL RECORD

Planning Permission

Survey 1146/7A and 2 more

Mudivaithanendal

Thoothukkudi district, Tamil Nadu

APPROVAL TYPE
Building Plan

ISSUING AUTHORITY
Rural Panchayat

The approval as the planning authority issued it, reproduced in full behind this page.

An approval speaks to what was sanctioned, not to what was built. Completion is a separate record.

PLAN SHOWING THE PROPOSED CONSTRUCTION OF SHED BUILDING (G.I SHEET ROOF) IN SURVEY No: 1146/8, 1146/7A, MUDIVAITHANENDAL VILLAGE & PANCHAYAT, THOOTHUKUDI DISTRICT.

OWNER NAME : Mr.G.MANIKANDAN

PLAN INFO
PLOT_AREA_M2=1350.00
AS_AT_SITE=1350.00
FMB_OR_PLR=1350.00
AS_PER_DOCUMENT=1350.00
SINGLE_FAMILY_BLDG=NO
CRZ=NO
SECURITY_ZONE=NO
ACCESS_WIDTH_M=6.10
WHETHER_GOVT_OR_AIDED_SCHOOL=NO
ROAD_WIDTH=6.10
ROAD_LENGTH=250
AVG_PLOT_DEPTH=36.60
AVG_PLOT_WIDTH=12.20
MIN_PLOT_DEPTH=36.60
MIN_PLOT_WIDTH=12.20
LAND_USE_ZONE =COMMERCIAL
SURVEY_NO=1146/8 & 1146/7A
PLOT_NO=-
PATTA_NO=8258
DISTRICT=THOOTHUKUDI
TALUK=THOOTHUKUDI
RWH_DECLARED=YES
BUILDING_NEAR_TO_RIVER=NO
AREA_TYPE=OTHERS
BUILDING_NEAR_MONUMENT=NO
BUILDING_NEAR_GOVT_BLDG=NO
PROVISION_FOR_GREEN_BUILDINGS_AND_SUSTAINABILITY=NO
FIRE_PROTECTION_AND_FIRE_SAFETY_REQUIREMENTS=YES
NOC_FOR_CONSTRUCTION_NEAR_MONUMENT=NO
NOC_FIRE_DEPT=NO
OSR_APPLICABLE=NO
OSR_SURR_BUYBACK_RETAIN=RETAIN
JURISDICTION_TYPE=PANCHAYAT
IS_APPROVED_LAYOUT=NO
PREMIUM_FSI_REQUIRED=NO
IS_SWIMMING_POOL_EXISTS=NO
BLOCK_1_B-SHOP_MEMBER_COUNT=2
BLOCK_1_B-SHOP_STAFF_MEMBER_COUNT=2
BLOCK_1_B-SHOP_PUBLIC_MEMBER_COUNT=1
IF_HERITAGE_TOWN_LESSTHAN_1KM_RADIUS=NO

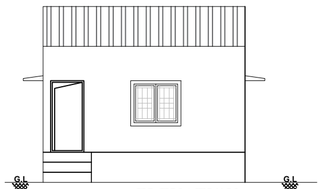

ELEVATION

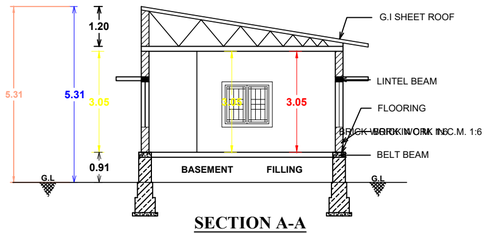

SECTION A-A

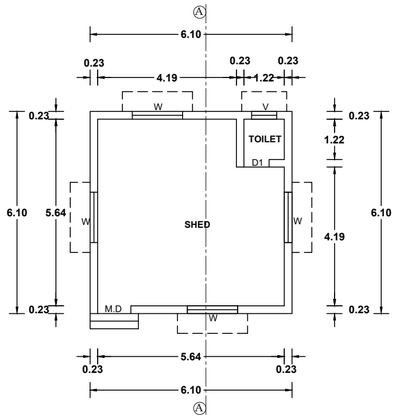

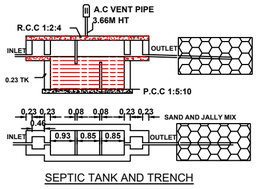

SEPTIC TANK AND TRENCH

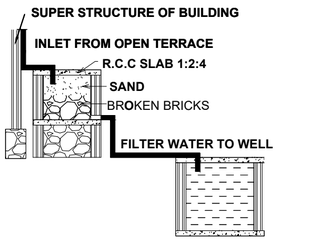

RAINWATER HARVESTING

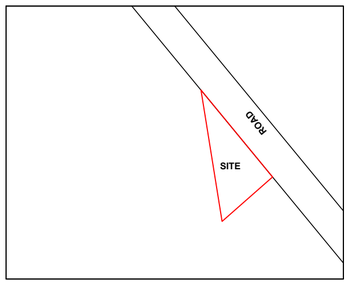

KEY PLAN

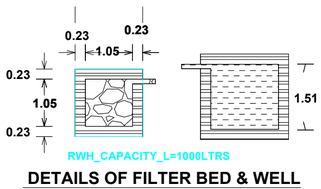

DETAILS OF FILTER BED & WELL



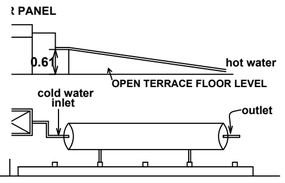

Details of solar water heating system

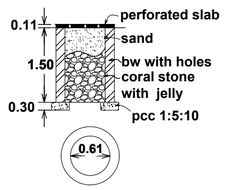

percolation pit

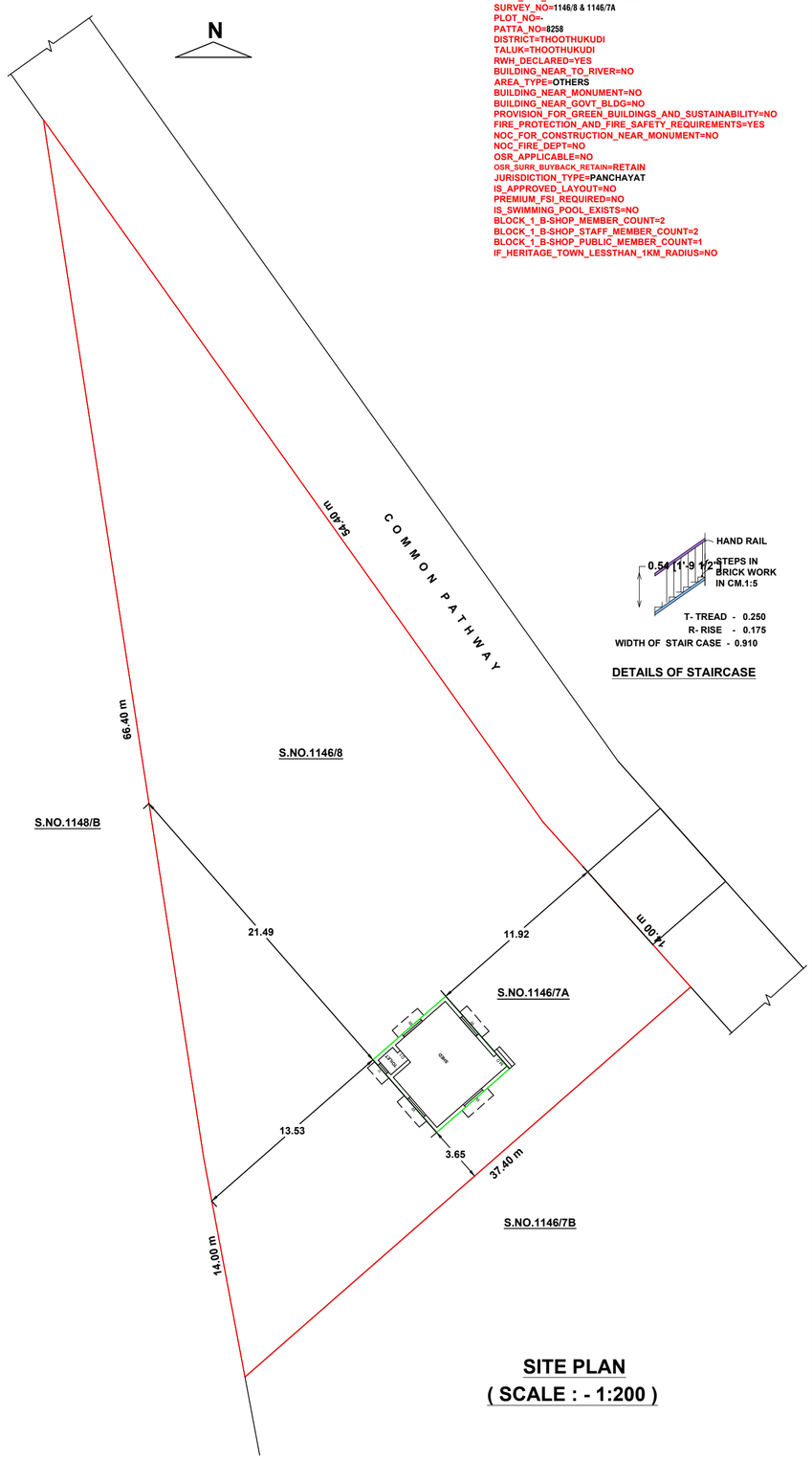

SITE PLAN
(SCALE : - 1:200)

T- TREAD - 0.250
R- RISE - 0.175
WIDTH OF STAIR CASE - 0.910

DETAILS OF STAIRCASE

PARKING DETAILS

TOTAL PROPOSED AREA	= 37.20 SQ.MT
PROVIDED CAR	= 0
PROVIDED TWO WHEELER	= 0

FLOOR SPACE INDEX

SUM OF ALL FLOOR AREA	= 37.20 Sq.m
SITE AREA	= 1350.00 Sq.m

FSI = SUM OF ALL FLOOR AREA / SITE AREA

= (37.20 / 1350.00)

= 0.027 < 2.0

ALL DIMENSION IN METER

COLOR INDEX & AREA DETAILS

AREA STATEMENT	SQ.MT	SQ.FT
APPLICANT SITE DOC	1350.00	14531.40
PRO. GROUND FLOOR AREA	37.20	400.42
TOTAL PROPOSAL AREA	37.20	400.42
OPEN SPACE	1312.80	14130.98
EXISTING BUILDING		
ROAD OR STREET		
TO BE REMOVED		

SETBACK DETAILS

SETBACK	REQUIRED	PROVIDED
FRONT SETBACK	1.50m	11.92m
REAR SETBACK	NIL	13.53m
SIDE SETBACK-1	1.00m	3.65m
SIDE SETBACK-2	1.00m	21.49m

JOINERY DETAILS

M.D - MAIN DOOR	- 1.00 X 2.13
D1 - DOOR	- 0.76 X 2.13
W - WINDOW	- 1.52 X 1.37
V - VENTILATION	- 0.76 X 0.61

ஜ. மணிகண்டன்

LAND AND BUILDING OWNER

P MURUGAMAHARAJAN
Registered Engineer
RE / Gr III / Tut / March 2019
Corp. Reg No: 138/LS/2019/00014
5/159C-5C Bharathi Nagar
Muthiapuram, Thoothukudi - 5.
Cell: 9895924317

REGISTERED ENGINEER.

THE LANDLENS SUITE

Eight ways to know a piece of land before you pay for it.

This report covers one part of the picture. These cover the rest, drawn from the same government records, for any property in Tamil Nadu.

LandLens One
Ask anything about a property and get an answer grounded in live government records, with the sources shown.
/landlens/one

Verify My Land
Every record check run on one property and returned as a single report.
/landlens/verify-my-land

Legal Opinion
An advocate's written opinion on the title, built on the records we pull for it.
/landlens

One Map
Every layer on one map: the parcel, its boundary, zoning, water bodies and what sits around it.
/landlens/one/map

PriceMap
What land actually changed hands for around this plot, taken from the registered deeds.
/landlens/pricemap

Build Scope
What you are allowed to build here: floor space, height, coverage and setbacks.
/landlens/build-scope

Property Tracker
Watch a property and hear about it when something new is registered against it.
/landlens/property-tracker

Deal Room
Run the transaction in one place: documents, stamping, signatures and the parties.
/landlens/deal-room

FREE TOOLS · NO ACCOUNT NEEDED

Twenty-four checks you can run yourself, at no cost.

Records and verification

The registers themselves, read for you.

- Encumbrance Certificate
- Patta and Chitta
- Field Measurement Sketch
- EC Analyzer
- Bank charge check
- Court case search
- Seller background check
- Approval check by survey

Value and duty

What it is worth and what it costs to register.

- Guideline value by street
- Guideline value by survey
- Stamp duty and registration fees
- Capital gains
- Floor space index
- Area unit converter

Zoning and land use

What the plan says can happen on this land.

- Land use zone finder
- CMDA land use check
- Coastal regulation zone
- Master plan check
- Water bodies finder
- Airport height clearance

Registers and directories

Who holds it, and which office keeps the record.

- Find your registering office
- Temple property check
- Waqf property check
- RERA register

Every free tool
/tools

Services we run for you
/services

The LandLens suite
/landlens/one

Verified RealEstate™

Every claim in this document traces back to a government record.

- Legal opinions, due diligence and title verification
- Building plan, layout and sub-division approvals
- Completion and occupancy certificates, regularisation
- Escrow, negotiation and NRI property management
- Land survey, soil testing, architecture and construction

Verified RealEstate
3/350/2 Mettukuppam,
OMR Thoraipakkam,
Chennai 600 097, India
hello@verified.realestate
+91 9996 12 9996

Prepared from the registers named on the page each finding sits on. Where a register could not be read, this document says so in its place rather than leaving the gap to be read as a clean result.