Verified RealEstate™

REFERENCE
40/2023-2024

ISSUED
02 April 2024

PP APPROVAL RECORD

Planning Permission

Tiruchirappalli district, Tamil Nadu

APPROVAL TYPE
Building Plan

ISSUING AUTHORITY
Rural Panchayat

The approval as the planning authority issued it, reproduced in full behind this page.

An approval speaks to what was sanctioned, not to what was built. Completion is a separate record.

Verified RealEstate™
3/350/2 Mettukuppam,
OMR Thoraipakkam,
Chennai 600 097, India

hello@verified.realestate
+91 9996 12 9996
verified.realestate

DIGITALLY VERIFIED RECORD

SHOWING THE PLAN NEW COMMERCIAL BUILDING GROUND FLOOR RCC BUILDING IN NATHAM SF.NO:541/2A(PT), 3A PATTA NO:791 AT INDHIRA NAGAR, R.S. VAIYAMPATTIN, MANAPPARAI TALUK, TRICHY DISTRICT-621315.

APPLICANT NAME: GOPALAMANIGANDAN T

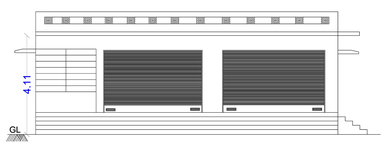

FRONT ELEVATION

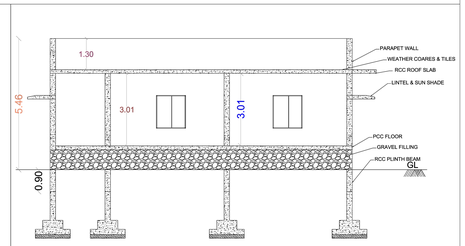

SECTION ON - "AA"

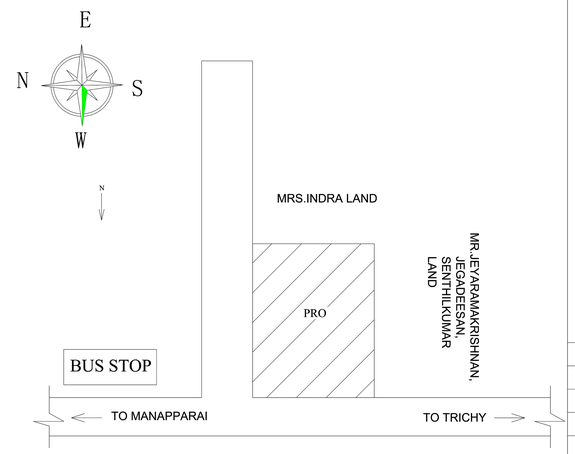

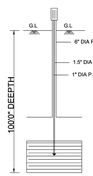

BORE WELL

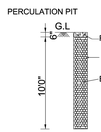

PERCULATION PIT

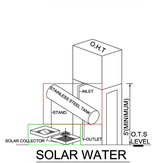

SOLAR WATER HEATING SYSTEM

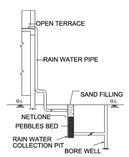

RAIN WATER HARVESTING SYSTEM

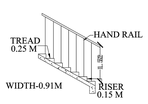

STAIRCASE DETAILS

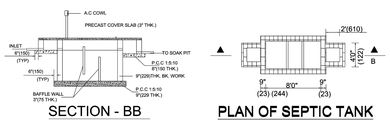

SECTION - BB

PLAN OF SEPTIC TANK

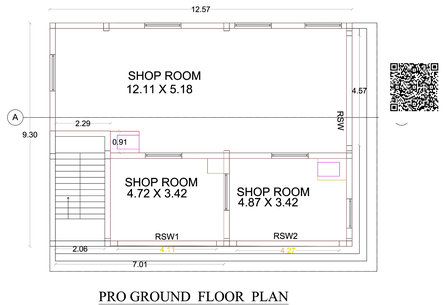

PRO GROUND FLOOR PLAN

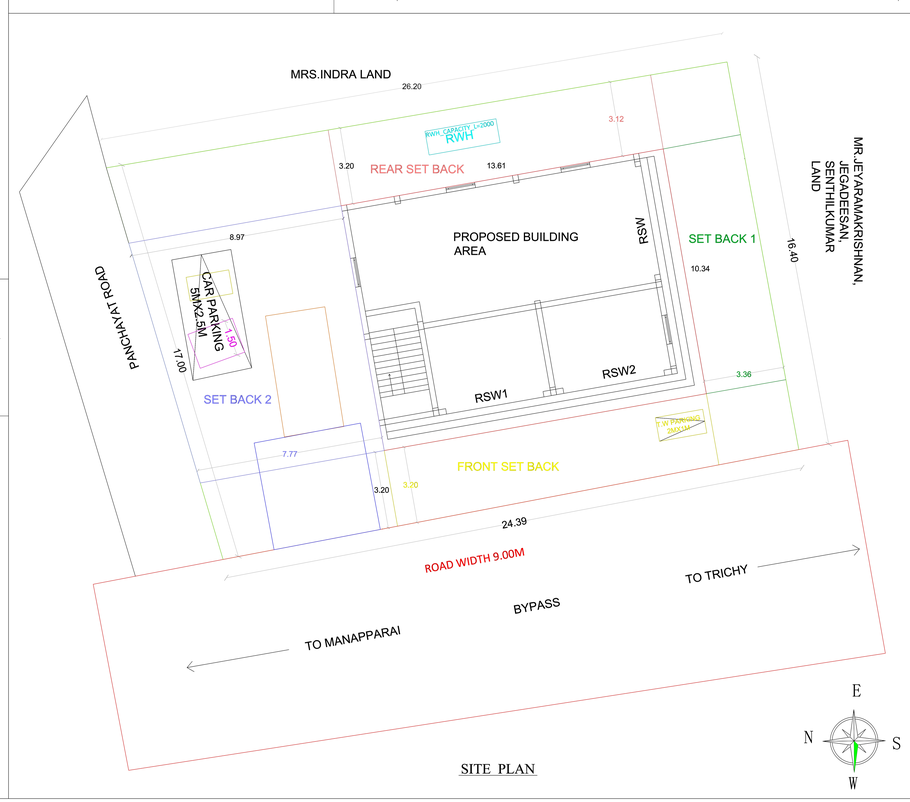

SITE PLAN

APPROVAL AUTHORITY

COLOR INDEX	
	SITE BOUNDRY
	PRO. R.C.C ROOF COMMERCIAL BUILDING
	ROAD DETAILS

PARKING STALL DETAILS		
CAR SPACE	0	1
BIKE SPACE	1	1
SCALE = 1" = 8'-0" (1:100)	All Dimensions Are In Meters	

SCHEDULE OF JOINERIES		
DESCRIPTION	SIZE IN FEET	SIZE IN M
ROLLING SHUTTER-RWS	10' X 10'	3.048 X 3.048
ROLLING SHUTTER-RWS1	8'0" X 10'	2.43 X 3.048
ROLLING SHUTTER-RWS2	7'0" X 10'	2.13 X 3.048

AREA OF THE PROPOSED CONSTRUCTION DETAILS		
DESCRIPTION	SQ.FT	SQ.M
Area of the Site (as per Document)	4532.03	421.04
Proposed Ground Floor	1514.37	140.69
Area of the Open Space	3021.32	280.69

FSI = Total Builtup Area / Total Site Area = 0.33

APPLICANT SIGN

Er.C.BOOBATHIRAJ
Reg No:085/LS/2023/00004
Rc Construction,
Manapparai-621306 Trichy Dist

REGISTERED ENGINEER

PLAN_INFO
WATER_BODIES_BEYOND_15M=NO
RESERVE_FOREST_WOODED_LAND_BEYOND_150M=NO
BLDG_LENGTH_MORETHAN_10M=YES
BURIAL_PLACE_BEYOND_90M=NO
IS_SWIMMING_POOL_EXISTS=NO
CRZ=NO
SECURITY_ZONE=NO
RWH_DECLARED=YES
LAND_USE_ZONE=COMMERCIAL
FIRE_PROTECTION_AND_FIRE_SAFETY_REQUIREMENTS=NO
JURISDICTION_TYPE=PANCHAYAT
OSR_APPLICABLE=NO
PREMIUM_FSI_REQUIRED=NO
IS_APPROVED_LAYOUT=YES
AREA_TYPE=OTHERS
IF_HERITAGE_TOWN_LESSTHAN_1KM_RADIUS=NO
PLOT_AREA_M2=420.95
AS_AT_SITE=421.04
FMB_OR_PLR=420.95
AS_PER_DOCUMENT=420.95
ACCESS_WIDTH_M=15.00
ROAD_WIDTH=9.00
ROAD_LENGTH=500
MIN_PLOT_DEPTH=11.00
MIN_PLOT_WIDTH=15.00
AVG_PLOT_DEPTH=11.00
AVG_PLOT_WIDTH=15.00
PATTA_NO=791
SURVEY_NO=541/2A,3A
VILLAGE=VAIYAMPATTI VILLAGE
TALUK=MANAPPARAI TALUK
DISTRICT=TRICHIRAPALLI DISTRICT
BLOCK_1_B-SHOP_MEMBER_COUNT=6

THE LANDLENS SUITE

Eight ways to know a piece of land before you pay for it.

This report covers one part of the picture. These cover the rest, drawn from the same government records, for any property in Tamil Nadu.

LandLens One
Ask anything about a property and get an answer grounded in live government records, with the sources shown.
/landlens/one

Verify My Land
Every record check run on one property and returned as a single report.
/landlens/verify-my-land

Legal Opinion
An advocate's written opinion on the title, built on the records we pull for it.
/landlens

One Map
Every layer on one map: the parcel, its boundary, zoning, water bodies and what sits around it.
/landlens/one/map

PriceMap
What land actually changed hands for around this plot, taken from the registered deeds.
/landlens/pricemap

Build Scope
What you are allowed to build here: floor space, height, coverage and setbacks.
/landlens/build-scope

Property Tracker
Watch a property and hear about it when something new is registered against it.
/landlens/property-tracker

Deal Room
Run the transaction in one place: documents, stamping, signatures and the parties.
/landlens/deal-room

hello@verified.realestate · +91 9996 12 9996

FREE TOOLS · NO ACCOUNT NEEDED

Twenty-four checks you can run yourself, at no cost.

Records and verification

The registers themselves, read for you.

- Encumbrance Certificate
- Patta and Chitta
- Field Measurement Sketch
- EC Analyzer
- Bank charge check
- Court case search
- Seller background check
- Approval check by survey

Value and duty

What it is worth and what it costs to register.

- Guideline value by street
- Guideline value by survey
- Stamp duty and registration fees
- Capital gains
- Floor space index
- Area unit converter

Zoning and land use

What the plan says can happen on this land.

- Land use zone finder
- CMDA land use check
- Coastal regulation zone
- Master plan check
- Water bodies finder
- Airport height clearance

Registers and directories

Who holds it, and which office keeps the record.

- Find your registering office
- Temple property check
- Waqf property check
- RERA register

Every free tool
/tools

Services we run for you
/services

The LandLens suite
/landlens/one

Verified RealEstate™

Every claim in this document traces back to a government record.

- Legal opinions, due diligence and title verification
- Building plan, layout and sub-division approvals
- Completion and occupancy certificates, regularisation
- Escrow, negotiation and NRI property management
- Land survey, soil testing, architecture and construction

Verified RealEstate
3/350/2 Mettukuppam,
OMR Thoraipakkam,
Chennai 600 097, India
hello@verified.realestate
+91 9996 12 9996

Prepared from the registers named on the page each finding sits on. Where a register could not be read, this document says so in its place rather than leaving the gap to be read as a clean result.