PP APPROVAL RECORD

Planning Permission

Tiruchirappalli district, Tamil Nadu

APPROVAL TYPE
Building Plan

ISSUING AUTHORITY
DTCP

The approval as the planning authority issued it, reproduced in full behind this page.

An approval speaks to what was sanctioned, not to what was built. Completion is a separate record.



ELEVATION

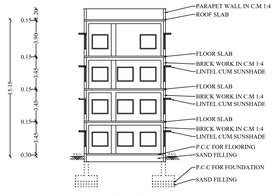

SECTION AA

S
E W
N
(SCALE 1:100)



THIRD FLOOR

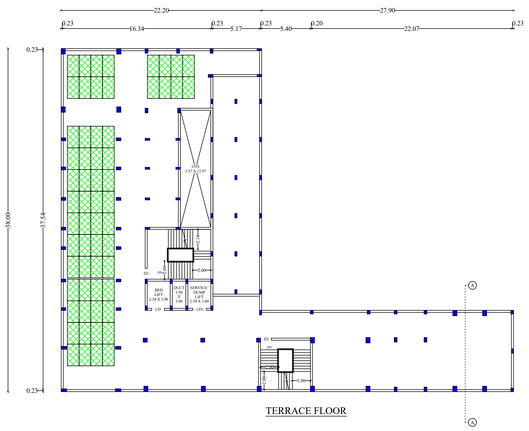

TERRACE FLOOR

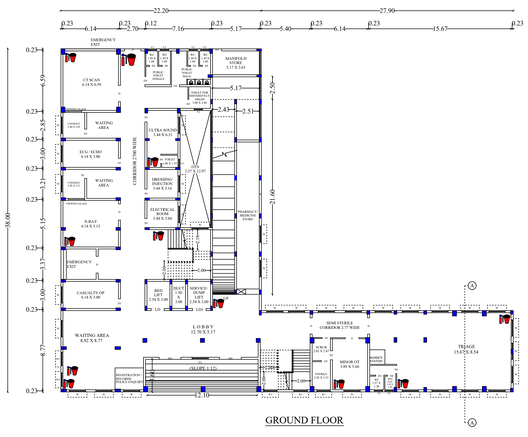

GROUND FLOOR

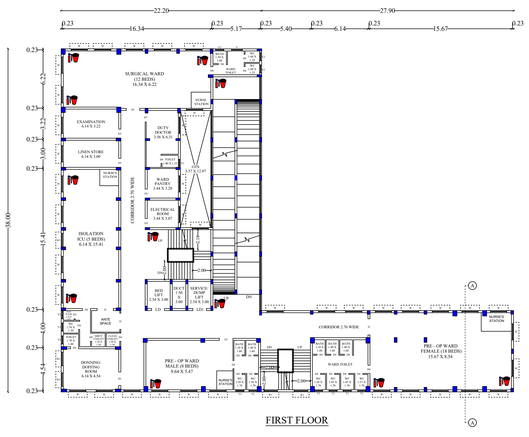

FIRST FLOOR



SECOND FLOOR

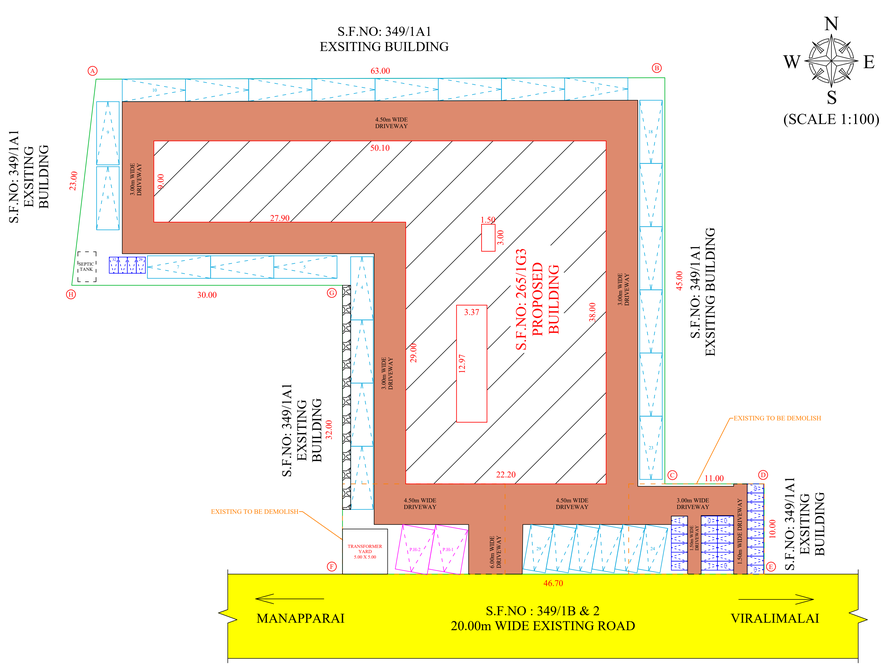

N
W E
S
(SCALE 1:100)

SITE PLAN

B.P/DTCP No: 210/2026

PLAN SHOWING PROPOSED CONSTRUCTION OF (G+3) R.C.C ROOF HOSPITAL BUILDING IN S.F.NO 349/1A2 AT KANNUDAIYANPATTY VILLAGE, MANAPPARAI PANCHAYAT UNION, MANAPPARAI TALUK AND TIRUCHIRAPPALLI DISTRICT.

AREA DETAILS	IN Sq.M
S.F.NO 349/1A2 (AS PER DOCUMENT)	2733.00
S.F.NO 349/1A2 (PATTA)	2733.00

DETAIL OF PROPOSED HOSPITAL BUILDING			
PROPOSED FLOOR DETAILS	F.S.I in sq.m	NON-F.S.I in sq.m	TOTAL AREA
PROPOSED GROUND FLOOR	1046.49	-	1046.49
PROPOSED FIRST FLOOR	1046.49	-	1046.49
PROPOSED SECOND FLOOR	1046.49	-	1046.49
PROPOSED THIRD FLOOR	1046.49	-	1046.49
PROPOSED HEAD ROOM	-	104.43	104.43
TOTAL FLOOR AREA	4185.96	104.43	4290.39
TOTAL BUILT-UP AREA	4290.39		
F.S.I	4185.96/2733.00 = 1.55< 2.0		
PLOT COVERAGE	(1046.49/2733.00) X 100 = 38.29%		

NOTATION	JOURNEY DETAILS	SIZE IN M
M.D	MAIN DOOR	2.40 X 2.40
D	DOOR	1.80 X 2.40
D1	DOOR	1.50 X 2.40
D2	DOOR	1.20 X 2.40
D3	DOOR	1.00 X 2.40
D4	DOOR	0.90 X 2.40
SD	DOOR	0.90 X 2.40
LD	LIFT DOOR	1.43 X 2.40
LD1	LIFT DOOR	1.50 X 2.40
W	WINDOW	1.80 X 1.60
W1	WINDOW	1.50 X 1.60
W2	WINDOW	1.20 X 1.60
FG	WINDOW	1.80 X 1.60
V	VENTILATIOR	1.20 X 0.60
V2	VENTILATIOR	0.90 X 0.60

SITE DETAILS :

- PROPOSED SITE (A to H)
- PROPOSED BUILDING
- EXISTING ROAD
- DRIVEWAY
- RAIN WATER HARVESTING TRENCH
- EXISTING TO BE DEMOLISH

NOTES:-

1. ALL DIMENSIONS ARE IN METER.
2. FIRE FIGHTING ARRANGEMENTS WILL BE PROVIDED.
3. SOLAR WATER HEATING SYSTEM PROVIDED.
4. RAINWATER HARVESTING FACILITIES PROVIDED.
5. WATER FACILITIES PROVIDED.
6. DRAINAGE TO BE CONNECTED WITH PUBLIC SEWER WITH NECESSARY PERMISSION.
7. F E - FIRE SAFETY MEASURES PROVIDED.
8. CENTRALIZED AC TO BE PROVIDED AT REQUIRED PLACE

PARKING DETAILS	STALL SIZE (m)	REQUIRED	PROVIDED
TWO WHEELER PARKING (per 100sq.m)	1.00 X 1.80	31	31
CAR PARKING (per 100sq.m)	2.70 X 7.20	31	31
P.H - CAR PARKING	3.60 X 5.00	3	3

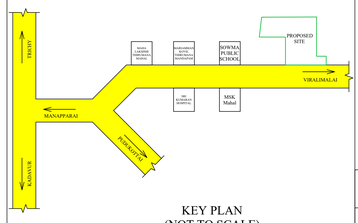

KEY PLAN
(NOT TO SCALE)

APPROVAL AUTHORITY

SITE APPROVAL

APPLICATION NO : SWP/BPA/626700/2025

SITE BOUNDARY SHOWN AS "A TO H" AND NUMDERS AS SWP/DTCP/TIRUCHIRAPPALLI/Site Approval No:00/2025

TECHNICAL APPROVAL

APPLICATION NO : SWP/BPA/626700/2025

SWP/DTCP/TIRUCHIRAPPALLI//Building Permission No:00/2025

APPLICANT:-

P.S. Tailor
HOSPITAL SUPERINTENDENT
GOVT. DIST. HEAD QUARTERS HOS:
MANAPPARAI, TRICHY DIST. - 6213

REGISTERED ENGINEER

EXECUTIVE ENGINEER, P.W.D.
BUILDINGS (C&M) DIVISION,
TIRUCHIRAPPALLI - 17.

REGISTERED STRUCTURAL ENGINEER

Assistant Executive Engineer, PWD
Building (C&M) Sub Division
Manapparai.

NOT TO SCALE

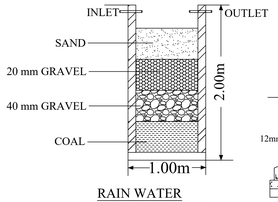

RAIN WATER COLLECTION TANK

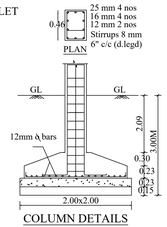

COLUMN DETAILS

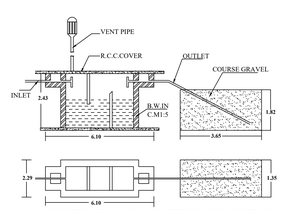

SEPTIC TANK & D-TRENCH DETAILS

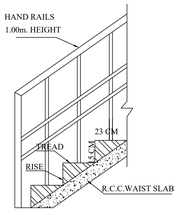

SECTION ON STAIRCASE

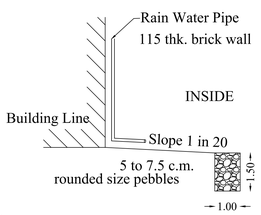

RAIN WATER HARVESTING

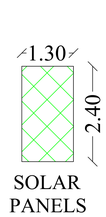

SOLAR PANELS

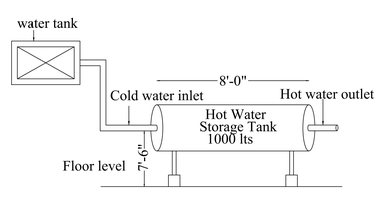

SOLAR WATER HEATER DETAILS

THE LANDLENS SUITE

Eight ways to know a piece of land before you pay for it.

This report covers one part of the picture. These cover the rest, drawn from the same government records, for any property in Tamil Nadu.

LandLens One
Ask anything about a property and get an answer grounded in live government records, with the sources shown.
/landlens/one

Verify My Land
Every record check run on one property and returned as a single report.
/landlens/verify-my-land

Legal Opinion
An advocate's written opinion on the title, built on the records we pull for it.
/landlens

One Map
Every layer on one map: the parcel, its boundary, zoning, water bodies and what sits around it.
/landlens/one/map

PriceMap
What land actually changed hands for around this plot, taken from the registered deeds.
/landlens/pricemap

Build Scope
What you are allowed to build here: floor space, height, coverage and setbacks.
/landlens/build-scope

Property Tracker
Watch a property and hear about it when something new is registered against it.
/landlens/property-tracker

Deal Room
Run the transaction in one place: documents, stamping, signatures and the parties.
/landlens/deal-room

FREE TOOLS · NO ACCOUNT NEEDED

Twenty-four checks you can run yourself, at no cost.

Records and verification

The registers themselves, read for you.

- Encumbrance Certificate
- Patta and Chitta
- Field Measurement Sketch
- EC Analyzer
- Bank charge check
- Court case search
- Seller background check
- Approval check by survey

Value and duty

What it is worth and what it costs to register.

- Guideline value by street
- Guideline value by survey
- Stamp duty and registration fees
- Capital gains
- Floor space index
- Area unit converter

Zoning and land use

What the plan says can happen on this land.

- Land use zone finder
- CMDA land use check
- Coastal regulation zone
- Master plan check
- Water bodies finder
- Airport height clearance

Registers and directories

Who holds it, and which office keeps the record.

- Find your registering office
- Temple property check
- Waqf property check
- RERA register

Every free tool
/tools

Services we run for you
/services

The LandLens suite
/landlens/one

Verified RealEstate™

Every claim in this document traces back to a government record.

- Legal opinions, due diligence and title verification
- Building plan, layout and sub-division approvals
- Completion and occupancy certificates, regularisation
- Escrow, negotiation and NRI property management
- Land survey, soil testing, architecture and construction

Verified RealEstate
3/350/2 Mettukuppam,
OMR Thoraipakkam,
Chennai 600 097, India
hello@verified.realestate
+91 9996 12 9996

Prepared from the registers named on the page each finding sits on. Where a register could not be read, this document says so in its place rather than leaving the gap to be read as a clean result.