PP APPROVAL RECORD

Planning Permission

Tiruchirappalli district, Tamil Nadu

APPROVAL TYPE
Building Plan

ISSUING AUTHORITY
Rural Panchayat

The approval as the planning authority issued it, reproduced in full behind this page.

An approval speaks to what was sanctioned, not to what was built. Completion is a separate record.

Verified RealEstate™
3/350/2 Mettukuppam,
OMR Thoraipakkam,
Chennai 600 097, India

hello@verified.realestate
+91 9996 12 9996
verified.realestate

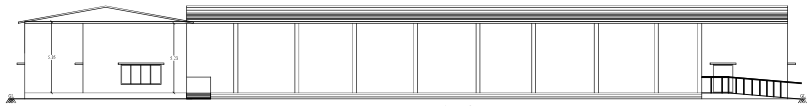

ELEVATION

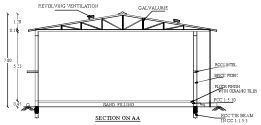

SECTION ON AA

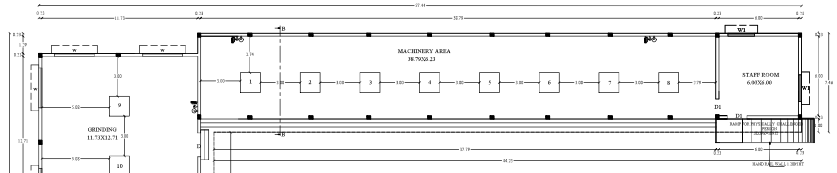

GROUND FLOOR PLAN
(BLOCK-2)

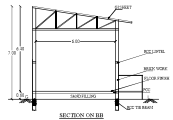

SECTION ON BB

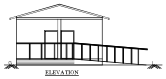

ELEVATION

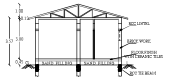

SECTION ON AB

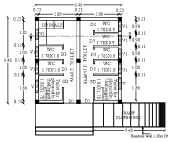

GROUND FLOOR PLAN
(BLOCK-1)

BORE WELL DETAIL

SECTION OF STAIRCASE

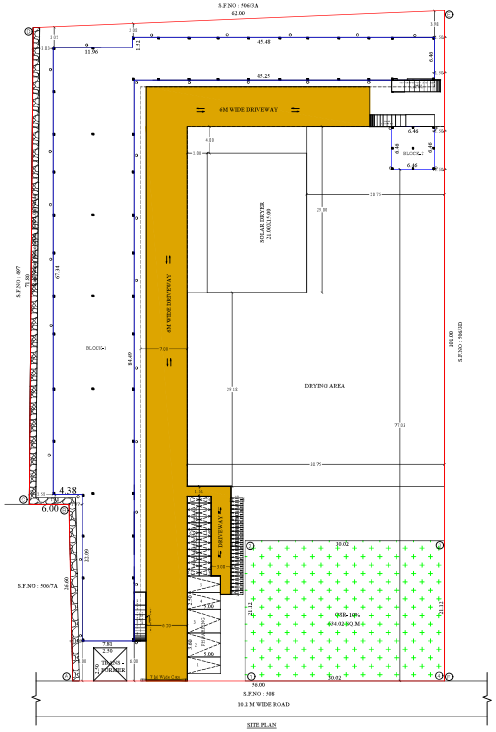

SITE PLAN
(SCALE -1:200)

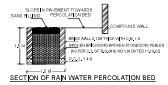

SECTION OF RAIN WATER PERCOLATION BED



FOUNDATION DETAILS

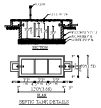

BEND TOP DETAILS



COMPOUND GATE



SECTION OF RAIN WATER PERCOLATION PIT

DISTRICT TOWN AND COUNTRY PLANNING OFFICE
TIRUCHIRAPPALLI DISTRICT

PLAN SHOWING THE PROPOSED CONSTRUCTION OF AGARBATHI MAKING INDUSTRIAL BUILDING (GREEN CATEGORY) IN S.F.NO. 506/3A AT POIGAIPATTI VILLAGE AND PANCHAYAT, MANAPPARAI PANCHAYAT UNION, MANAPPARAI TALUK, TIRUCHIRAPPALLI DISTRICT

ALL DIMENSIONS ARE IN METER
SCALE - 1:100
ONLINE APPLICATION NO : SWP/BIPA/704036/2025

REFERENCE:
SITE BOUNDARY
EXISTING ROAD
DRIVE WAY
PROSED BUILDING
OSR AREA - 834.61 SQ.M

AREA DETAILS

PLOT AREA AS PER PATTA – 6088.00 SQ.M
PLOT AREA AS PER DEED – 6088.00 SQ.M
SUPERIMPOSED PLOT AREA – 6045.72 SQ.M
(MINIMUM OF THE ABOVE SHALL BE TAKEN INTO ACCOUNT)

PROPOSED BUILDING AREA

SL NO.	DESCRIPTION	F.S.I AREA (SQM)	NON F.S.I AREA (SQM)	TOTAL AREA (SQM)
1)	BLOCK-1 (GROUND FLOOR)	1414.47	–	1414.47
2)	BLOCK-2 (GROUND FLOOR)	41.73	–	41.73
	TOTAL	1456.20	–	1456.20

F.S.I = 1456.20/6045.72 SQ.M = 0.24

PARKING DETAILS

SL.NO	DESCRIPTION	PROVIDED
1.	CAR PARKING	05 NOS
2.	TWO WHEELER PARKING	24 NOS
3.	CYCLE PARKING	28 NOS

PROFESSIONAL DETAILS BASED ON FORM-C

APPLICANT	Mrs.B.SUDHA	
REGISTERED ENGINEER	Er.K.THANGAMPILLAI (RE/Gr-I/DTCP/TRICHY/APRIL-2025/21)	
STRUCTURAL ENGINEER	Shri.N.NANTHAKUMAR (SE/Gr-I/DTCP/TRICHY/JULY-2024/20)	

SCHEDULE OF JOINERIES:

REFERENCE	SIZE
SD – SLIDING DOOR	1.00 x 2.13
D – FLUSH DOOR	1.50 x 2.13
D1 – FLUSH DOOR	1.50 x 2.13
D2 – FLUSH DOOR	1.00 x 2.13
D3 – FLUSH DOOR	0.76 x 2.13
W – GLAZED WINDOW	3.00 x 1.50
W1 – GLAZED WINDOW	2.00 x 1.37
V – VENTILATOR	0.91 x 1.00
V1 – VENTILATOR	0.76 x 0.91

MANPOWER DETAILS

SL.NO	NO OF WORKERS	NOS
1	MALE WORKERS	5
2	FEMALE WORKERS	10
	TOTAL	15

HP DETAILS

MAC NO	MACHINERY NAME	NOS	TOTAL HP
1,2,3	Sandoram Dhoop Making Machine	3	3HP
4	Jumbo Cup Sandoram Making Machine	1	1HP
5,6,7,8	Sandoram Cup Making Machine	4	2HP
9	Polypaper Machine	1	0.5HP
10	Mixing Machine	1	1HP
11,12	Sandoram Drying Oven	2	4HP
13,14	Packing Machine	2	1HP
	TOTAL		14.5 HP

Special Condition:

The building must be use for same purpose for which the approval obtained. If used other than the approved use, the planning permission deemed to be cancelled, action will be initiate under 56 and 57 of Town and Country Planning Act-1971 without prior notice, considered as unauthorized construction.

BUILDING PERMISSION NO : BP/ID DTCP (TD) No.07/2026

e-signed -
Joint Director(FAC)/Assistant Director,
District Town and Country Planning office,
Tiruchirappalli District

Signature valid
Signed by: Joint Director
Location: Tiruchirappalli
Date: 2026.02.06 12:26:

THE LANDLENS SUITE

Eight ways to know a piece of land before you pay for it.

This report covers one part of the picture. These cover the rest, drawn from the same government records, for any property in Tamil Nadu.

LandLens One
Ask anything about a property and get an answer grounded in live government records, with the sources shown.
/landlens/one

Verify My Land
Every record check run on one property and returned as a single report.
/landlens/verify-my-land

Legal Opinion
An advocate's written opinion on the title, built on the records we pull for it.
/landlens

One Map
Every layer on one map: the parcel, its boundary, zoning, water bodies and what sits around it.
/landlens/one/map

PriceMap
What land actually changed hands for around this plot, taken from the registered deeds.
/landlens/pricemap

Build Scope
What you are allowed to build here: floor space, height, coverage and setbacks.
/landlens/build-scope

Property Tracker
Watch a property and hear about it when something new is registered against it.
/landlens/property-tracker

Deal Room
Run the transaction in one place: documents, stamping, signatures and the parties.
/landlens/deal-room

hello@verified.realestate · +91 9996 12 9996

FREE TOOLS · NO ACCOUNT NEEDED

Twenty-four checks you can run yourself, at no cost.

Records and verification

The registers themselves, read for you.

- Encumbrance Certificate
- Patta and Chitta
- Field Measurement Sketch
- EC Analyzer
- Bank charge check
- Court case search
- Seller background check
- Approval check by survey

Value and duty

What it is worth and what it costs to register.

- Guideline value by street
- Guideline value by survey
- Stamp duty and registration fees
- Capital gains
- Floor space index
- Area unit converter

Zoning and land use

What the plan says can happen on this land.

- Land use zone finder
- CMDA land use check
- Coastal regulation zone
- Master plan check
- Water bodies finder
- Airport height clearance

Registers and directories

Who holds it, and which office keeps the record.

- Find your registering office
- Temple property check
- Waqf property check
- RERA register

Every free tool
/tools

Services we run for you
/services

The LandLens suite
/landlens/one

Verified RealEstate™

Every claim in this document traces back to a government record.

- Legal opinions, due diligence and title verification
- Building plan, layout and sub-division approvals
- Completion and occupancy certificates, regularisation
- Escrow, negotiation and NRI property management
- Land survey, soil testing, architecture and construction

Verified RealEstate
3/350/2 Mettukuppam,
OMR Thoraipakkam,
Chennai 600 097, India
hello@verified.realestate
+91 9996 12 9996

Prepared from the registers named on the page each finding sits on. Where a register could not be read, this document says so in its place rather than leaving the gap to be read as a clean result.