PP APPROVAL RECORD

Planning Permission

Survey 77/3 and 1 more

Nachikuruchi

Tiruchirappalli district, Tamil Nadu

APPROVAL TYPE
Building Plan

ISSUING AUTHORITY
Rural Panchayat

The approval as the planning authority issued it, reproduced in full behind this page.

An approval speaks to what was sanctioned, not to what was built. Completion is a separate record.

Verified RealEstate™

3/350/2 Mettukuppam,
OMR Thoraipakkam,
Chennai 600 097, India

hello@verified.realestate

+91 9996 12 9996

verified.realestate

PLAN SHOWING THE PROPOSED CONSTRUCTION OF A COMMERCIAL A.C.C SHEET ROOF SHOP BUILDING IN OLD S.F. NO:77/3, NEW SF.NO: 77/3A1C, PATTA NO: 1008, PATTA S.F.NO: 77/3A1C, PLOT NO: 6, AT VIJAYA NAGAR EXTENSION, SHOLANGANALLUR VILLAGE, NANCHIKURICHI PANCHYAT, MANIKANDAM UNION, SRIRANGAM TALUK,TRICHY DISTRICT.

Owner Name : Mrs. M. SAKILA BANU
W/o Mr. JAFFER ALI

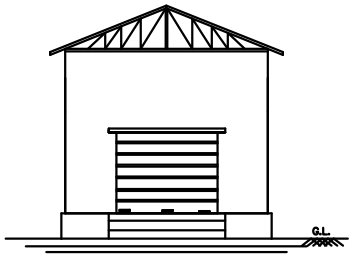

ELEVATION

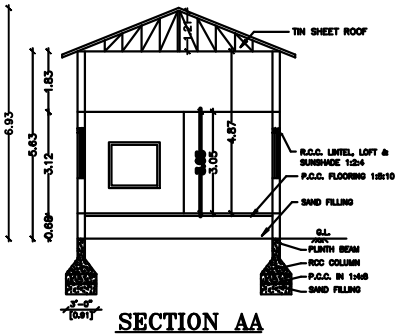

SECTION AA

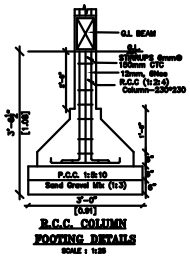

R.C.C. COLUMN FOOTING DETAILS

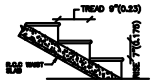

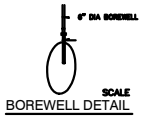

BOREWELL DETAIL

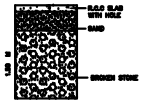

RAIN WATER HARVEST COLLECTION PIT.

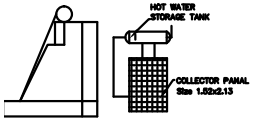

SOLAR WATER HEATER DETAILS

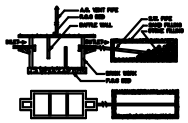

SEPTIC TANK DETAILS

LAYOUT BOUNDARY

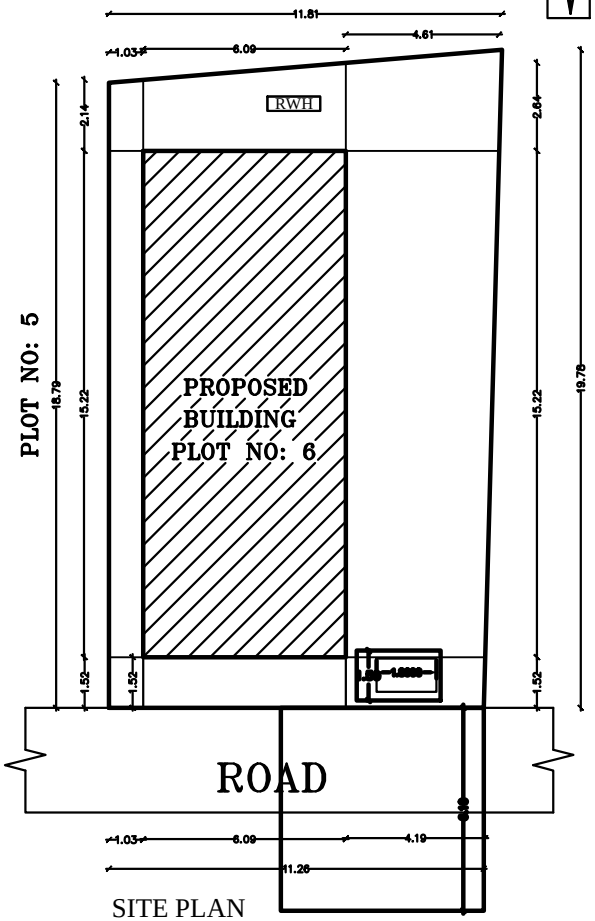

SITE PLAN
SCALE : 1:100

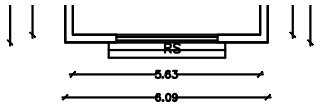

GROUND FLOOR PLAN

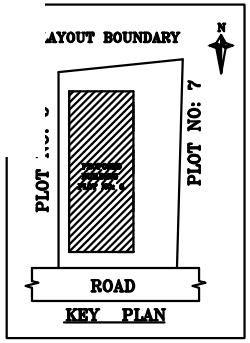

KEY PLAN

SHEET _1

APPROVAL AUTHORITY

REFERENCE	QTY	FEET	METER
RS - ROLLING SHUTTER	1	10'-0"x7'-0"	3.05x3.05
D1 - DOOR	1	2'-6"x6'-6"	0.76x1.98
W2 - WINDOW	1	5'-0"x4'-6"	1.53x1.37
W3 - WINDOW	6	6'-0"x4'-6"	1.83x1.37
V1 - VENTILATOR	1	3'-0"x3'-0"	0.91x0.91

AREA DETAILS	SQ.M.	SQ.FT.
PLOT AREA AS PER DOCUMENT	222.40	2394.00
PLOT AREA AS PER FMB	222.40	2394.00
SUPER IMPOSED PLOT AREA	222.40	2394.00

PROPOSED BUILTUP AREA

AREA DETAILS	SQ.M		SQ.FT	
	FSI	NON.FSI	FSI	NON.FSI
GROUND FLOOR AREA	92.69		997.71	
TOTAL FSI AREA	92.69		997.71 (0.41%)	
TOTAL NON FSI AREA				
TOTAL BUILDING AREA	92.69		997.71	
AREA OF OPEN SPACE	129.71		1396.29	

NOTE
1. OWNERS BOUNDARY SHOWN IN
2. PROPOSED SHOWN IN
3. ROAD SHOWN IN
SCALE 1: 100

1. ALL DIMENSIONS ARE IN METER
2. TOILET WASTE WATER TO BE CONNECTED TO UGD.
3. WASTE WATER TO BE USED FOR GARDENING PURPOSED ONLY.

APPLICANT

Mrs. M. SAKILA BANU
W/o Mr. JAFFAR ALI

ENGINEER REF : 12932026

R. Jayanthi
Er. R. JAYANTHI DCE.,
Civil Engineer
Licensed Surveyor Gr- III
SRI ELAKSHMI HOUSING
62B/6, Nadu Gujjli Street, Trichy -620 008.
✆ 90 80 80 30 31

THE LANDLENS SUITE

Eight ways to know a piece of land before you pay for it.

This report covers one part of the picture. These cover the rest, drawn from the same government records, for any property in Tamil Nadu.

LandLens One
Ask anything about a property and get an answer grounded in live government records, with the sources shown.
/landlens/one

Verify My Land
Every record check run on one property and returned as a single report.
/landlens/verify-my-land

Legal Opinion
An advocate's written opinion on the title, built on the records we pull for it.
/landlens

One Map
Every layer on one map: the parcel, its boundary, zoning, water bodies and what sits around it.
/landlens/one/map

PriceMap
What land actually changed hands for around this plot, taken from the registered deeds.
/landlens/pricemap

Build Scope
What you are allowed to build here: floor space, height, coverage and setbacks.
/landlens/build-scope

Property Tracker
Watch a property and hear about it when something new is registered against it.
/landlens/property-tracker

Deal Room
Run the transaction in one place: documents, stamping, signatures and the parties.
/landlens/deal-room

FREE TOOLS · NO ACCOUNT NEEDED

Twenty-four checks you can run yourself, at no cost.

Records and verification

The registers themselves, read for you.

- Encumbrance Certificate
- Patta and Chitta
- Field Measurement Sketch
- EC Analyzer
- Bank charge check
- Court case search
- Seller background check
- Approval check by survey

Value and duty

What it is worth and what it costs to register.

- Guideline value by street
- Guideline value by survey
- Stamp duty and registration fees
- Capital gains
- Floor space index
- Area unit converter

Zoning and land use

What the plan says can happen on this land.

- Land use zone finder
- CMDA land use check
- Coastal regulation zone
- Master plan check
- Water bodies finder
- Airport height clearance

Registers and directories

Who holds it, and which office keeps the record.

- Find your registering office
- Temple property check
- Waqf property check
- RERA register

Every free tool
/tools

Services we run for you
/services

The LandLens suite
/landlens/one

Verified RealEstate™

Every claim in this document traces back to a government record.

- Legal opinions, due diligence and title verification
- Building plan, layout and sub-division approvals
- Completion and occupancy certificates, regularisation
- Escrow, negotiation and NRI property management
- Land survey, soil testing, architecture and construction

Verified RealEstate
3/350/2 Mettukuppam,
OMR Thoraipakkam,
Chennai 600 097, India
hello@verified.realestate
+91 9996 12 9996

Prepared from the registers named on the page each finding sits on. Where a register could not be read, this document says so in its place rather than leaving the gap to be read as a clean result.