PP APPROVAL RECORD

Planning Permission

Survey 421

Govindapuram

Tiruchirappalli district, Tamil Nadu

APPROVAL TYPE
Building Plan

ISSUING AUTHORITY
Rural Panchayat

The approval as the planning authority issued it, reproduced in full behind this page.

An approval speaks to what was sanctioned, not to what was built. Completion is a separate record.

Verified RealEstate™

3/350/2 Mettukuppam,
OMR Thoraipakkam,
Chennai 600 097, India

hello@verified.realestate

+91 9996 12 9996

verified.realestate

THE PLAN SHOWING ON PROPOSED COMMERCIAL BUILDING,PATTA NO-7439,SY.F.NO-NEW421/2C3,OLD SY.F.NO-421/2 AT ARIYALUR-REG-D THURAIYURSUB-REG,GOVINTHAPURAM VILLAGE,GOVINTHAPURAM PANCHAYAT,MURUGUR MAZHRA THURAIYUR-Tk,TRICHY-Dt.

CLIENT NAME - Mr.P.RAJA S/O Mr.POOMALAI

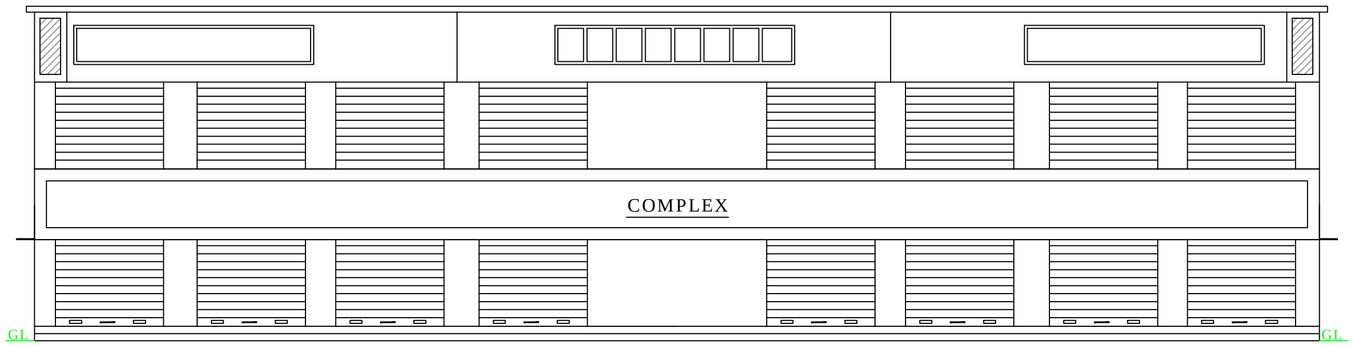

FRONT ELEVATION

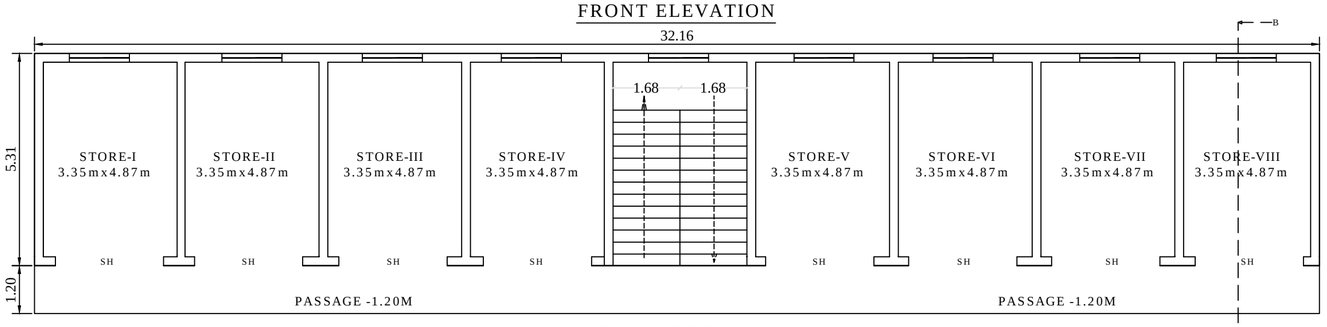

FIRST FLOOR PLAN

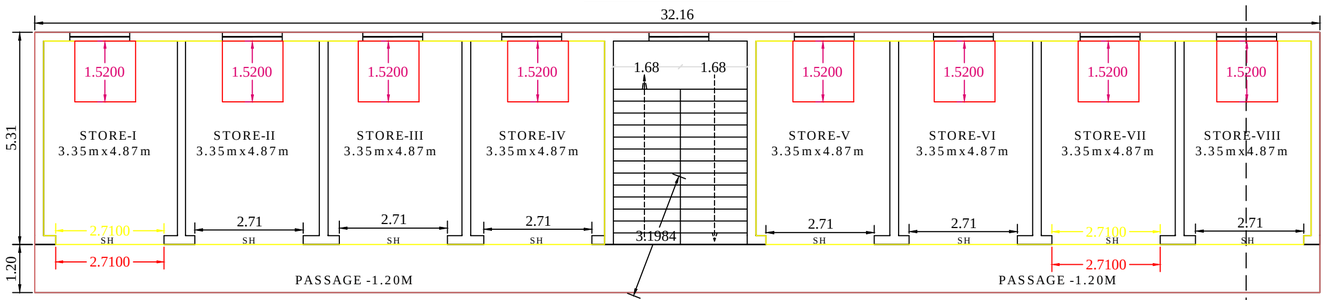

GROUND FLOOR PLAN



UNDER GROUND FLOOR PLAN

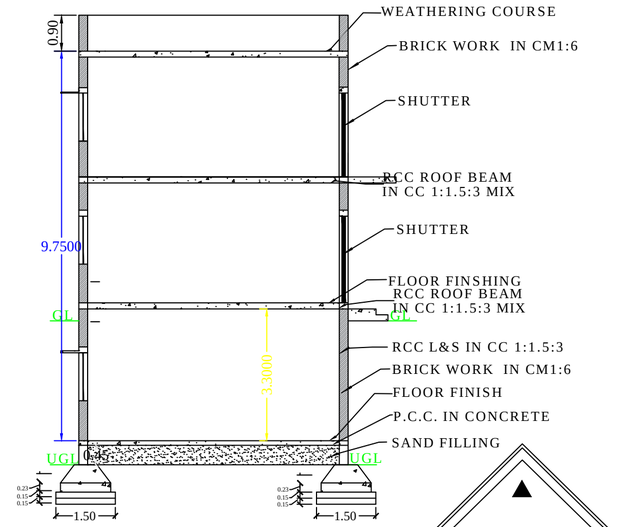

SECTION ON AB

NORTH

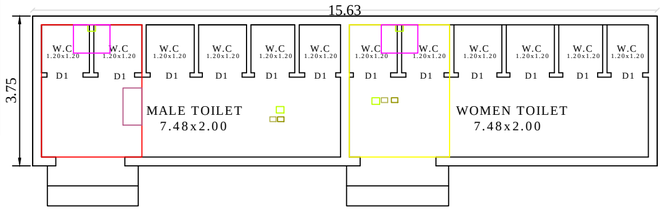

TOILET & BATHROOM PLAN

FOUNDATION DETAILS

SEPTIC TANK:

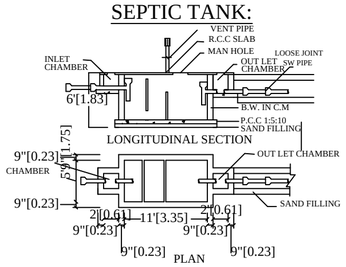

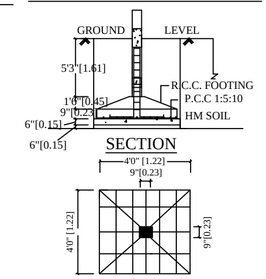

COLUMN SIZE = 0'9" X 0'9" _

STAIR CASE DETAILS:-

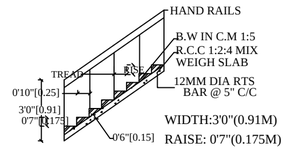

RAIN WATER HARVESTING:

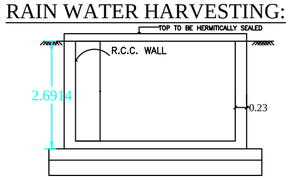

RWH_CAPACITY_L=5000LTRS

RWH_CAPACITY_L=5000LTRS

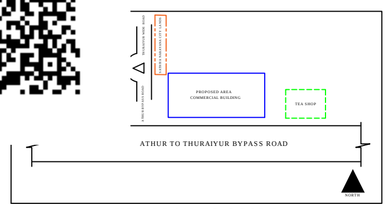

KEY PLAN TO SCALE

ALL DIMENSIONS ARE METER & MILI METER
SCALE 1:100

JOINERY DETAILS:

MD	MAIN DOOR	2.71 x 2.10
D1	TOILET DOOOR	0.75 x 2.10
W	WINDOW	1.52 x 1.52
V	VENTILATOR	0.90 x 0.60

FLOOR SPACE INDEX - 451.95/1664.24=0.27

NON FLOOR SPACE INDEX - 170.71/1664.24=0.10

AREA DETAILS:

DESCRIPTION	SQ.M	SQ.FT
AS PER DOCUMENT AREA	1664.24	17907.00
AS PER FMB AREA	1664.24	17907.00
AS PER SITE AREA	1664.24	17907.00
UNDER GROUND FLOOR AREA	150.65	1620.99
FIRST FLOOR AREA	150.65	1620.99
SECOND FLOOR AREA	150.65	1620.99

PLOT AREA

BUILDING

ROAD LINE

CLIENT SIGNATURE

ENGINEER SIGNATURE

m.rengasamy

Er.M.RENGASAMY D.C.E,B.E.,
Govt. Registered Engineer
Reg.No: 087/LS/2024/00004
MRC CONSTRUCTIONS & MANAGEMENT
Puthanampatti-621007
Thuraiyur-Tk,Trichy. ph- 9629165952

THE PLAN SHOWING ON PROPOSED COMMERCIAL BUILDING,PATTA NO-7439,SY.F.NO-NEW421/2C3,OLD SY.F.NO-421/2 AT,ARIYALUR-REG-D THURAIYURSUB-REG,GOVINTHAPURAM VILLAGE,GOVINTHAPURAMPANCHAYAT,MURUGUR MAZHRA,THURAIYUR-Tk,TRICHY-Dt.

CLIENT NAME - Mr.P.RAJA S/O Mr.POOMALAI

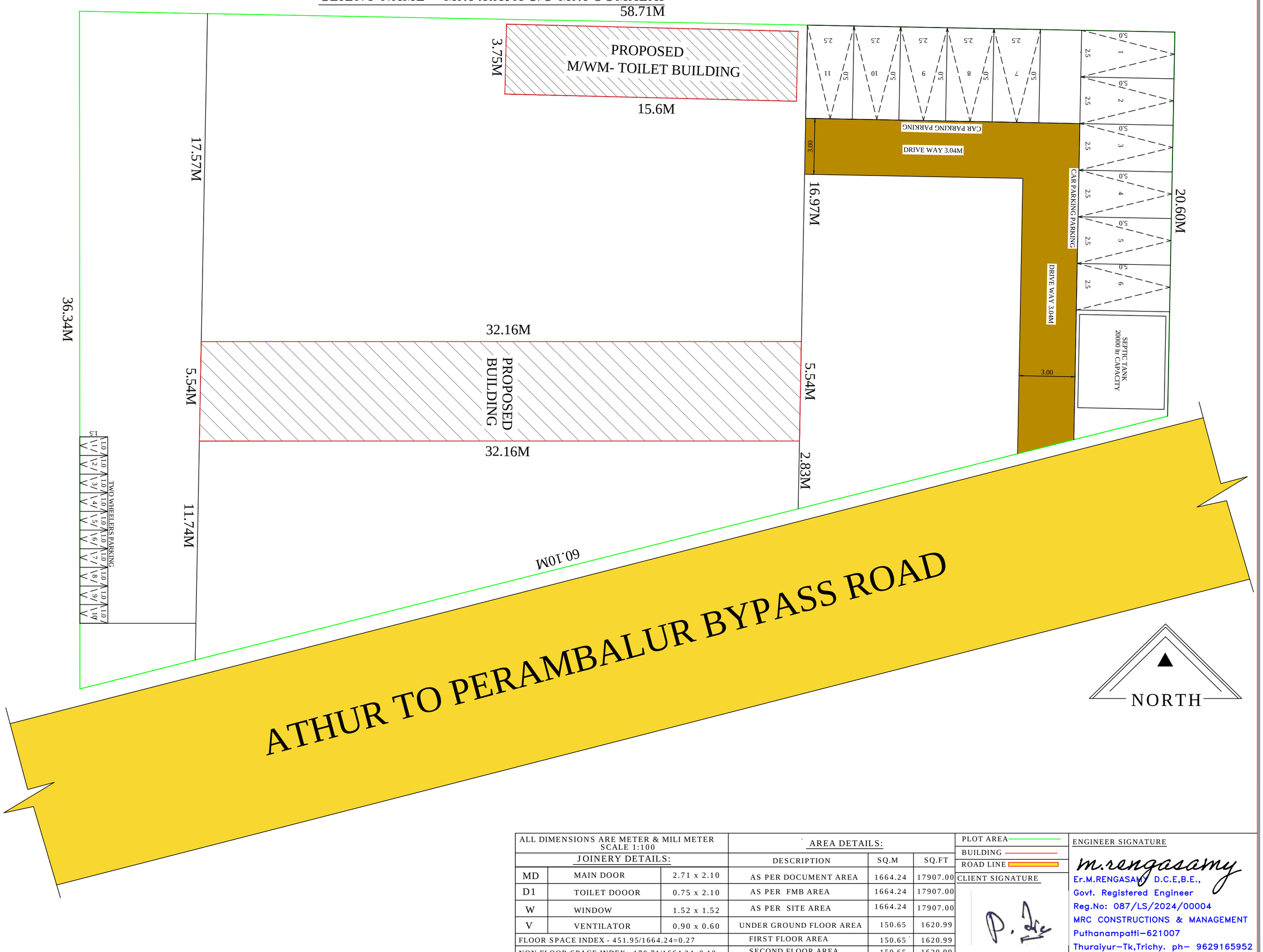

ALL DIMENSIONS ARE METER & MILI METER SCALE 1:100		
JOINERY DETAILS:		
MD	MAIN DOOR	2.71 x 2.10
D1	TOILET DOOOR	0.75 x 2.10
W	WINDOW	1.52 x 1.52
V	VENTILATOR	0.90 x 0.60
FLOOR SPACE INDEX - 451.95/1664.24=0.27		
NON FLOOR SPACE INDEX - 170.71/1664.24=0.10		

AREA DETAILS:

DESCRIPTION	SQ.M	SQ.FT
AS PER DOCUMENT AREA	1664.24	17907.00
AS PER FMB AREA	1664.24	17907.00
AS PER SITE AREA	1664.24	17907.00
UNDER GROUND FLOOR AREA	150.65	1620.99
FIRST FLOOR AREA	150.65	1620.99
SECOND FLOOR AREA	150.65	1620.99

PLOT AREA
BUILDING
ROAD LINE

CLIENT SIGNATURE

ENGINEER SIGNATURE

Er.M.RENGASAMY D.C.E,B.E.,
Govt. Registered Engineer
Reg.No: 087/LS/2024/00004
MRC CONSTRUCTIONS & MANAGEMENT
Puthanampatti-621007
Thuraiyur-Tk,Trichy. ph- 9629165952

THE LANDLENS SUITE

Eight ways to know a piece of land before you pay for it.

This report covers one part of the picture. These cover the rest, drawn from the same government records, for any property in Tamil Nadu.

LandLens One
Ask anything about a property and get an answer grounded in live government records, with the sources shown.
/landlens/one

Verify My Land
Every record check run on one property and returned as a single report.
/landlens/verify-my-land

Legal Opinion
An advocate's written opinion on the title, built on the records we pull for it.
/landlens

One Map
Every layer on one map: the parcel, its boundary, zoning, water bodies and what sits around it.
/landlens/one/map

PriceMap
What land actually changed hands for around this plot, taken from the registered deeds.
/landlens/pricemap

Build Scope
What you are allowed to build here: floor space, height, coverage and setbacks.
/landlens/build-scope

Property Tracker
Watch a property and hear about it when something new is registered against it.
/landlens/property-tracker

Deal Room
Run the transaction in one place: documents, stamping, signatures and the parties.
/landlens/deal-room

FREE TOOLS · NO ACCOUNT NEEDED

Twenty-four checks you can run yourself, at no cost.

Records and verification

The registers themselves, read for you.

- Encumbrance Certificate
- Patta and Chitta
- Field Measurement Sketch
- EC Analyzer
- Bank charge check
- Court case search
- Seller background check
- Approval check by survey

Value and duty

What it is worth and what it costs to register.

- Guideline value by street
- Guideline value by survey
- Stamp duty and registration fees
- Capital gains
- Floor space index
- Area unit converter

Zoning and land use

What the plan says can happen on this land.

- Land use zone finder
- CMDA land use check
- Coastal regulation zone
- Master plan check
- Water bodies finder
- Airport height clearance

Registers and directories

Who holds it, and which office keeps the record.

- Find your registering office
- Temple property check
- Waqf property check
- RERA register

Every free tool
/tools

Services we run for you
/services

The LandLens suite
/landlens/one

Verified RealEstate™

Every claim in this document traces back to a government record.

- Legal opinions, due diligence and title verification
- Building plan, layout and sub-division approvals
- Completion and occupancy certificates, regularisation
- Escrow, negotiation and NRI property management
- Land survey, soil testing, architecture and construction

Verified RealEstate
3/350/2 Mettukuppam,
OMR Thoraipakkam,
Chennai 600 097, India
hello@verified.realestate
+91 9996 12 9996

Prepared from the registers named on the page each finding sits on. Where a register could not be read, this document says so in its place rather than leaving the gap to be read as a clean result.