PP APPROVAL RECORD

Planning Permission

Achambadu

Tirunelveli district, Tamil Nadu

APPROVAL TYPE
Building Plan

ISSUING AUTHORITY
Rural Panchayat

PURPOSE
Residential

The approval as the planning authority issued it, reproduced in full behind this page.

An approval speaks to what was sanctioned, not to what was built. Completion is a separate record.

SITE AND DETAILED PLAN SHOWING THE EXISTING CONSTRUCTION OF R.C.C ROOF GROUND FLOOR AND PROPOSED ADDL.CONSTRUCTION R.C.C ROOF GROUND FLOOR & FIRST FLOOR HEAD ROOM RESIDENTIAL BUILDING OF NEW DOOR NO: 183 , AYAN PUNJAI S.F NO: 498 /4A1A , AT PUTHOOR , ACHAMPADU VILLAGE AND PANCHAYAT , RADHAPURAM TALUK , TIRUNELVELI DISTRICT.

APPLICANT:- **Mrs. R. JEYASEELI , W/o. RAJAN .**

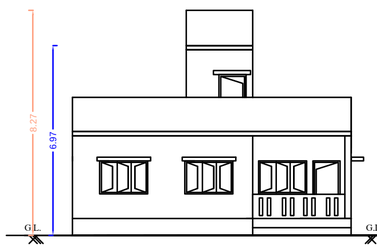

ELEVATION

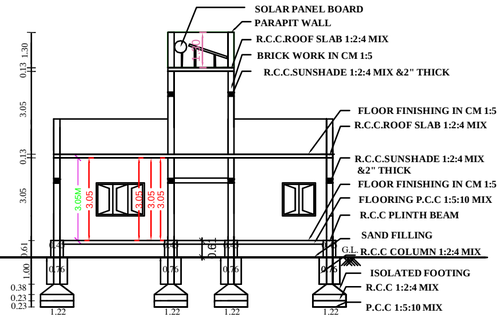

SECTION ON AA

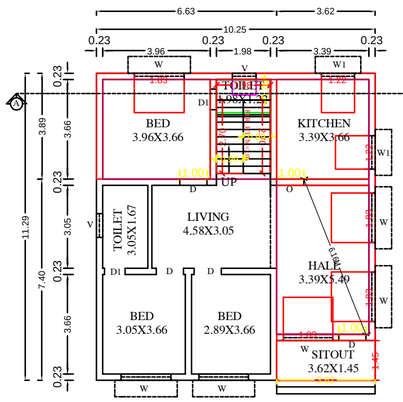

EXI & PRO.GROUND FLOOR PLAN

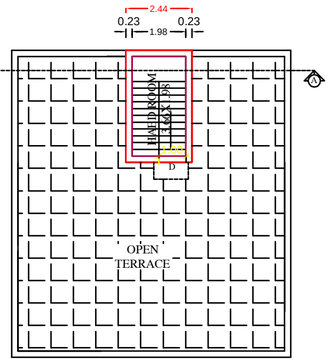

PRO.FIRST FLOOR HEAD ROOM PLAN

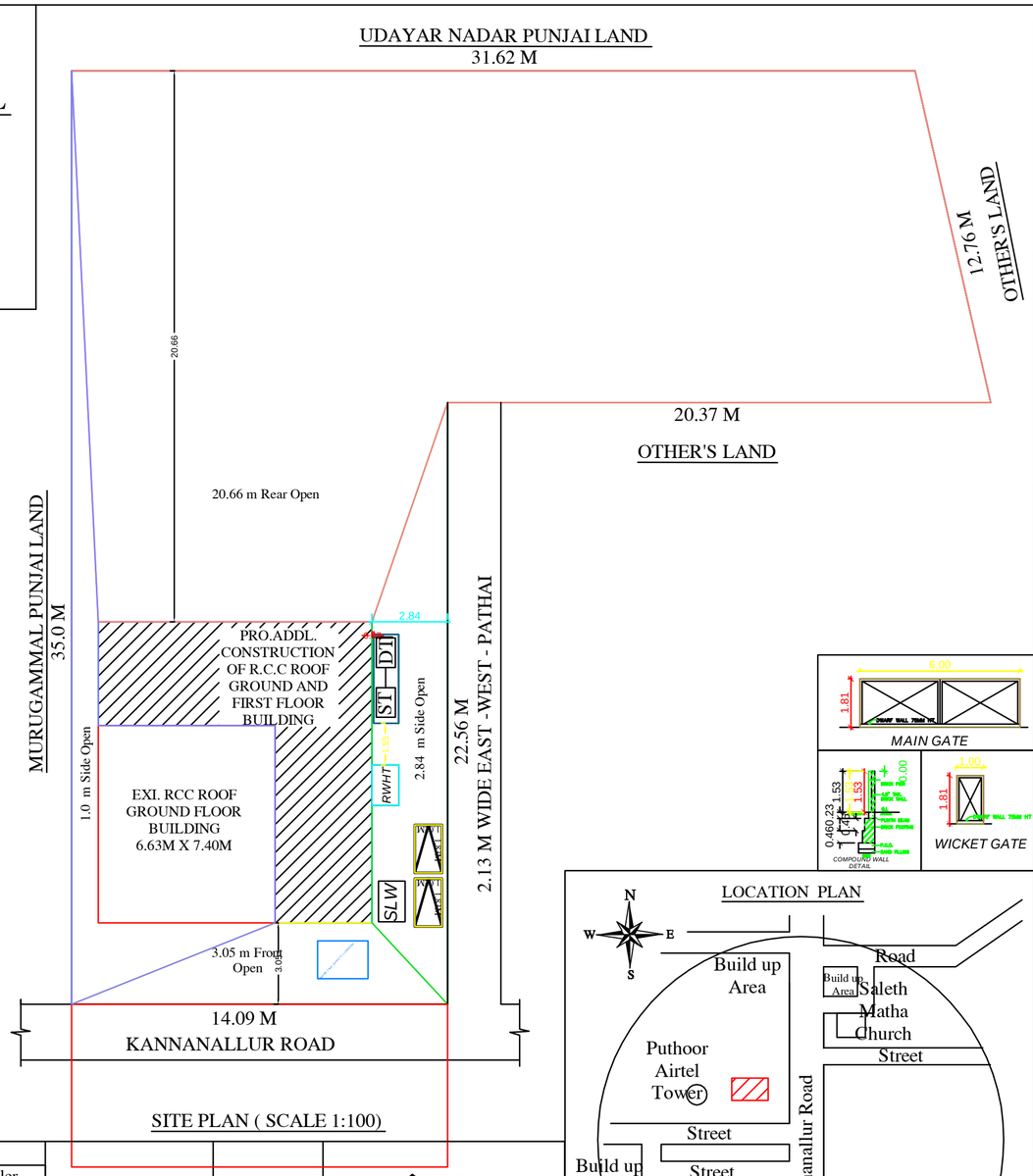

SITE PLAN (SCALE 1:100)

Rule 35 , Non - High Rise Builing Parking Annixure - IV , Rule 38 (4) & 39 (8)		
Tamilnadu Combined Development And Building Rules - 2019		
Height Of The Building Less Than 7m , Below 9 m Width		
Set Back	Required	Available
Front Open	1.5 M	3.05 M
Side Open -I	1.0 M	1.0 M
Side Open - II	1.0 M	2.84 M
Rear Open	NIL	20.66 M
Abutting Road Width		Front Open
9.0 M Below		1.5 M
9.0 M To 18.0 M		3.0 M
18.0 M To 30.5 M		4.5 M
30.5 M Above		6.0 M

COLOUR INDEX
- SITE BOUNDARY
- PRO.ADDL BUILDING
- RCP & ST- DT
- EXI. BUILDING
- ROAD

Parking Calculation For House Building

Floor Area Bet'n 50 & 75 Required 1 Car Space & 1 Two Wheeler, Above 75 Sq.m 1 Car Space

	REQUIRED	PROVIDED
CAR SPACE	NIL	NIL
TWO WHEELER SPACE	2	2

DETAILS OF JOINARIES.

MD	- MAIN DOOR	1.52X 2.13	W	- WINDOW	1.83 X 1.22
D	- DOOR	1.00X 2.13	W1	- WINDOW	1.22 X 1.22
D1	-DOOR	0.76 X 2.13	V	- VENTILATOR	0.91 X 0.61

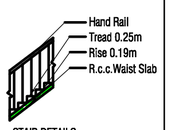

STAIR DETAILS

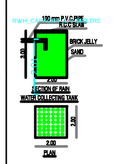

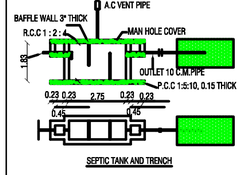

SEPTIC TANK AND TRENCH

Do Rain Water Harvest At House

Save The Planet:
Plant A Tree !
Get Rain Water !!

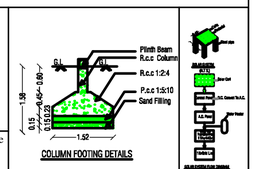

AREA DETAILS	SQ.M	SQ.FEET
AREA OF THE SITE (18.0 CENTS)	728.42	7840.80
EXI.PLINTH AREA OF THE BUILDING		
PLINTH AREA OF GF PRO.BUILDING	49.06	528.08
PRO.ADDL.PLINTH AREA OF THE BUILDING		
PLINTH AREA OF GF PRO.BUILDING	66.66	717.52
PLINTH AREA OF HEAD ROOM	10.05	108.17
TOTAL	76.71	825.69
AREA OF OPEN SPACE	612.70	6595.20
EXI. & PRO.ADDL. FLOOR AREA OF THE BUILDING		
FLOOR AREA OF GF PRO.BUILDING	100.60	1082.85
FLOOR AREA OF HEAD ROOM	7.24	77.93
TOTAL	107.84	1160.78

MAIN GATE

WICKET GATE

LOCATION PLAN

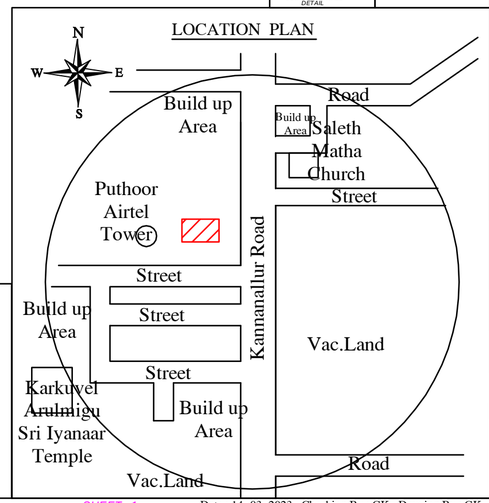

APPLICANT :-

R. Jeyaseeli

Mrs. R. JEYASEELI

ENGINEER /LBS:-

Kison

Er. P. KISON , D.C.E .,(L.B.S)
Licensed Building Surveyor .,
Engineers Grade -III,
Reg.No: 171 /LS /2023 / 00006 ,
J.K. Construction And Designs,
Govt School Opp ,
Elangulam -627 -110 ,
CELL : 87541 - 27696.

THE LANDLENS SUITE

Eight ways to know a piece of land before you pay for it.

This report covers one part of the picture. These cover the rest, drawn from the same government records, for any property in Tamil Nadu.

LandLens One
Ask anything about a property and get an answer grounded in live government records, with the sources shown.
/landlens/one

Verify My Land
Every record check run on one property and returned as a single report.
/landlens/verify-my-land

Legal Opinion
An advocate's written opinion on the title, built on the records we pull for it.
/landlens

One Map
Every layer on one map: the parcel, its boundary, zoning, water bodies and what sits around it.
/landlens/one/map

PriceMap
What land actually changed hands for around this plot, taken from the registered deeds.
/landlens/pricemap

Build Scope
What you are allowed to build here: floor space, height, coverage and setbacks.
/landlens/build-scope

Property Tracker
Watch a property and hear about it when something new is registered against it.
/landlens/property-tracker

Deal Room
Run the transaction in one place: documents, stamping, signatures and the parties.
/landlens/deal-room

hello@verified.realestate · +91 9996 12 9996

FREE TOOLS · NO ACCOUNT NEEDED

Twenty-four checks you can run yourself, at no cost.

Records and verification

The registers themselves, read for you.

- Encumbrance Certificate
- Patta and Chitta
- Field Measurement Sketch
- EC Analyzer
- Bank charge check
- Court case search
- Seller background check
- Approval check by survey

Value and duty

What it is worth and what it costs to register.

- Guideline value by street
- Guideline value by survey
- Stamp duty and registration fees
- Capital gains
- Floor space index
- Area unit converter

Zoning and land use

What the plan says can happen on this land.

- Land use zone finder
- CMDA land use check
- Coastal regulation zone
- Master plan check
- Water bodies finder
- Airport height clearance

Registers and directories

Who holds it, and which office keeps the record.

- Find your registering office
- Temple property check
- Waqf property check
- RERA register

Every free tool
/tools

Services we run for you
/services

The LandLens suite
/landlens/one

Verified RealEstate™

Every claim in this document traces back to a government record.

- Legal opinions, due diligence and title verification
- Building plan, layout and sub-division approvals
- Completion and occupancy certificates, regularisation
- Escrow, negotiation and NRI property management
- Land survey, soil testing, architecture and construction

Verified RealEstate
3/350/2 Mettukuppam,
OMR Thoraipakkam,
Chennai 600 097, India
hello@verified.realestate
+91 9996 12 9996

Prepared from the registers named on the page each finding sits on. Where a register could not be read, this document says so in its place rather than leaving the gap to be read as a clean result.