PP APPROVAL RECORD

Planning Permission

Survey 611

Chettikulam

Tirunelveli district, Tamil Nadu

APPROVAL TYPE
Building Plan

ISSUING AUTHORITY
Rural Panchayat

The approval as the planning authority issued it, reproduced in full behind this page.

An approval speaks to what was sanctioned, not to what was built. Completion is a separate record.

Verified RealEstate™

3/350/2 Mettukuppam,
OMR Thoraipakkam,
Chennai 600 097, India

hello@verified.realestate

+91 9996 12 9996

verified.realestate

PLAN SHOWING THE PROPOSED RESIDENTIAL BUILDING AT Re.Sy.No:611/14, OF CHETTIKULAM VILLAGE AT PERUMANAL, CHETTIKULAM VILLAGE PANCHAYAT, TIRUNELVELI DISTRICT.

NAME OF THE OWNER:Mrs.AROCKIA SHIBANY SURUTHI, W/o, JOSEPH ALBIN.

ELEVATION - A

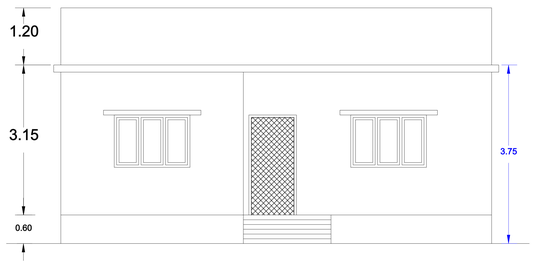

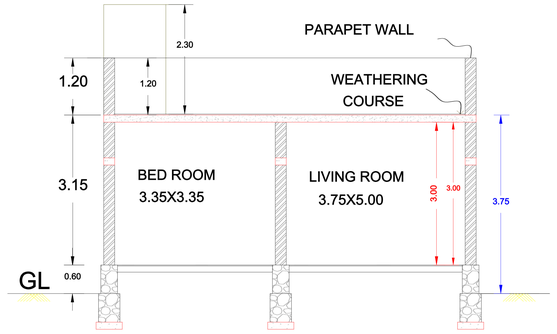

SECTION- BB

KEY PLAN

Not To Scale

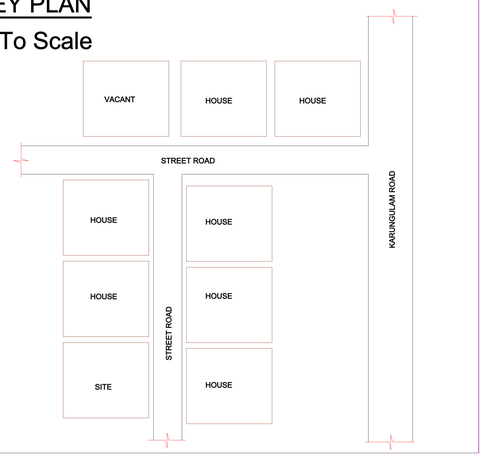

GROUND FLOOR PLAN

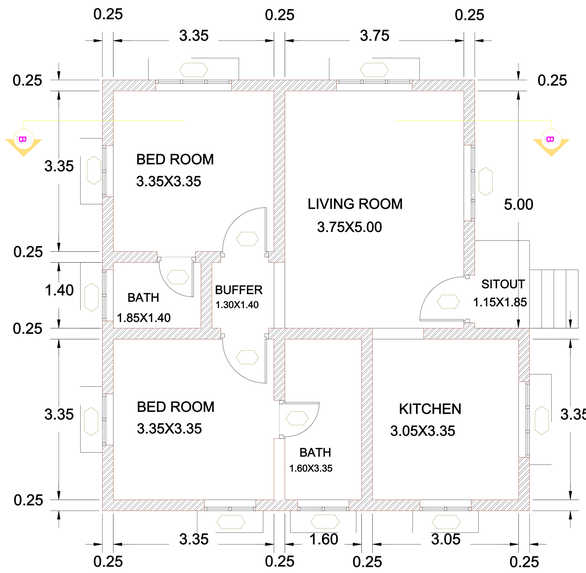

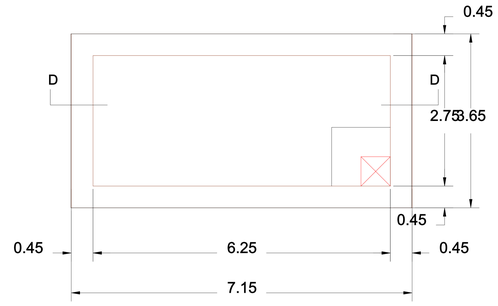

PLAN OF SEPTIC TANK

SCALE 1"-2'0"

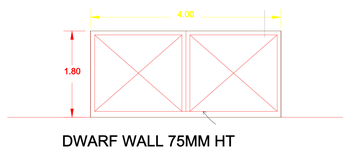

DWARF WALL 75MM HT

MAIN GATE

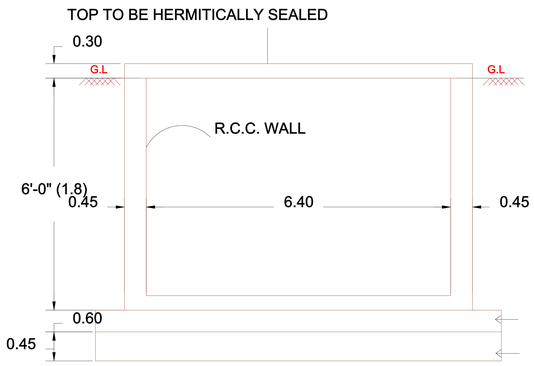

SECTION ON AA

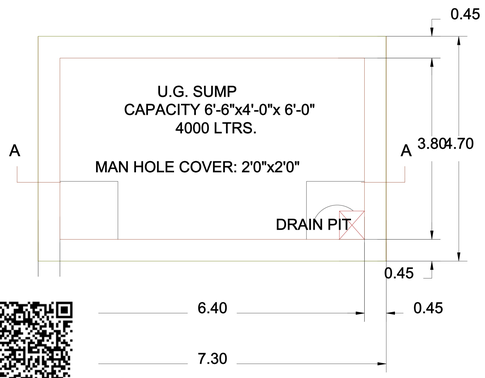

SUMP DETAIL

SCALE 1"-4'0"

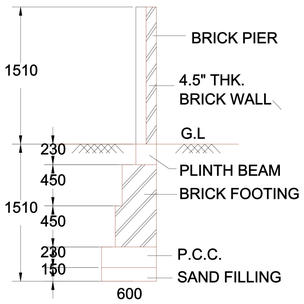

COMPOUND WALL DETAIL

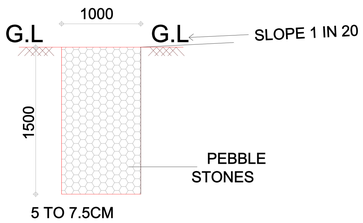

SECTION OF PEBBLE TRENCH

SCALE : 1: = 100

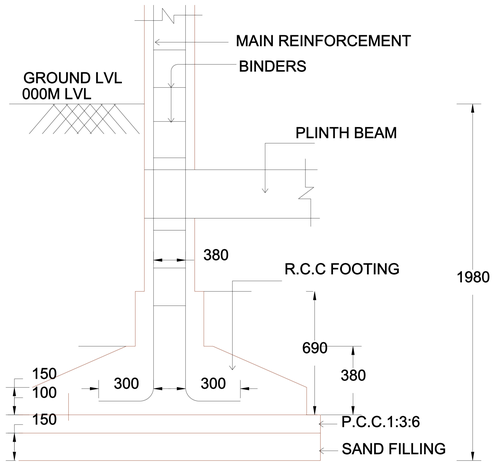

TYPICAL SECTION

SCALE : 1" = 2'-0"

LEGEND

W1	WINDOWS 1 - 1.60M X1.40M
W2	WINDOWS 2 - 1.05M X1.40M
W3	WINDOWS 3 - 1.05MX1.10M
V1	VENTILATOR - 1.05M X0.5M
D1	DOOR 1 - 1.05M X2.1M
D2	DOOR 2 - 0.8MX2.1M

AREA	SQ M	SQ FT
SITE AREA	211.00	2271.00
GROUND FLOOR AREA	75.15	808.90
TOTAL FLOOR AREA	75.15	808.90
NON FSI AREA	0	0

FSI AREA	:	0.36
PLOT COVERAGE	:	36%
NO OF CAR PARKING	:	0

OWNER

Mrs.AROCKIA SHIBANY SURUTHI

W/o, Mr.JOSEPH ALBIN

J. Suruthi

Signature

ARCHITECT

AR.ASTLE JOE PH:9750528989

EXCELLENT BUILDERS, SALIPUTHOOR.

Ar. ASTLE JOE SURESH, B. Arch.
Licensed Architect & Planner
EXCELLENT BUILDERS
Salaiputhur
Cell: 9750528989

OFFICE

APPROVAL DRAWING

SHEET NO : 1

THE LANDLENS SUITE

Eight ways to know a piece of land before you pay for it.

This report covers one part of the picture. These cover the rest, drawn from the same government records, for any property in Tamil Nadu.

LandLens One
Ask anything about a property and get an answer grounded in live government records, with the sources shown.
/landlens/one

Verify My Land
Every record check run on one property and returned as a single report.
/landlens/verify-my-land

Legal Opinion
An advocate's written opinion on the title, built on the records we pull for it.
/landlens

One Map
Every layer on one map: the parcel, its boundary, zoning, water bodies and what sits around it.
/landlens/one/map

PriceMap
What land actually changed hands for around this plot, taken from the registered deeds.
/landlens/pricemap

Build Scope
What you are allowed to build here: floor space, height, coverage and setbacks.
/landlens/build-scope

Property Tracker
Watch a property and hear about it when something new is registered against it.
/landlens/property-tracker

Deal Room
Run the transaction in one place: documents, stamping, signatures and the parties.
/landlens/deal-room

FREE TOOLS · NO ACCOUNT NEEDED

Twenty-four checks you can run yourself, at no cost.

Records and verification

The registers themselves, read for you.

- Encumbrance Certificate
- Patta and Chitta
- Field Measurement Sketch
- EC Analyzer
- Bank charge check
- Court case search
- Seller background check
- Approval check by survey

Value and duty

What it is worth and what it costs to register.

- Guideline value by street
- Guideline value by survey
- Stamp duty and registration fees
- Capital gains
- Floor space index
- Area unit converter

Zoning and land use

What the plan says can happen on this land.

- Land use zone finder
- CMDA land use check
- Coastal regulation zone
- Master plan check
- Water bodies finder
- Airport height clearance

Registers and directories

Who holds it, and which office keeps the record.

- Find your registering office
- Temple property check
- Waqf property check
- RERA register

Every free tool
/tools

Services we run for you
/services

The LandLens suite
/landlens/one

Verified RealEstate™

Every claim in this document traces back to a government record.

- Legal opinions, due diligence and title verification
- Building plan, layout and sub-division approvals
- Completion and occupancy certificates, regularisation
- Escrow, negotiation and NRI property management
- Land survey, soil testing, architecture and construction

Verified RealEstate
3/350/2 Mettukuppam,
OMR Thoraipakkam,
Chennai 600 097, India
hello@verified.realestate
+91 9996 12 9996

Prepared from the registers named on the page each finding sits on. Where a register could not be read, this document says so in its place rather than leaving the gap to be read as a clean result.