Verified RealEstate™

REFERENCE
027 / 2026 - 2027

ISSUED
13 October 2026

PP APPROVAL RECORD

Planning Permission

Survey 362/3 and 1 more

Keelanatham

Tirunelveli district, Tamil Nadu

APPROVAL TYPE
Building Plan

ISSUING AUTHORITY
Rural Panchayat

The approval as the planning authority issued it, reproduced in full behind this page.

An approval speaks to what was sanctioned, not to what was built. Completion is a separate record.

Verified RealEstate™
3/350/2 Mettukuppam,
OMR Thoraipakkam,
Chennai 600 097, India

hello@verified.realestate
+91 9996 12 9996
verified.realestate

DIGITALLY VERIFIED RECORD

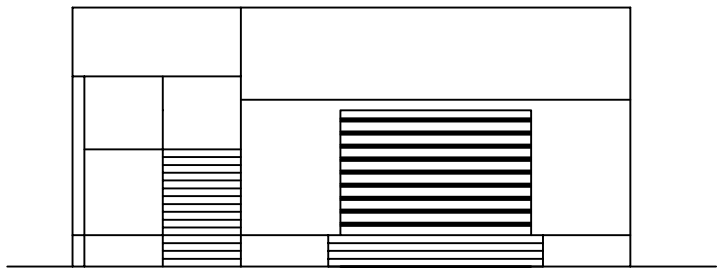

ELEVATION

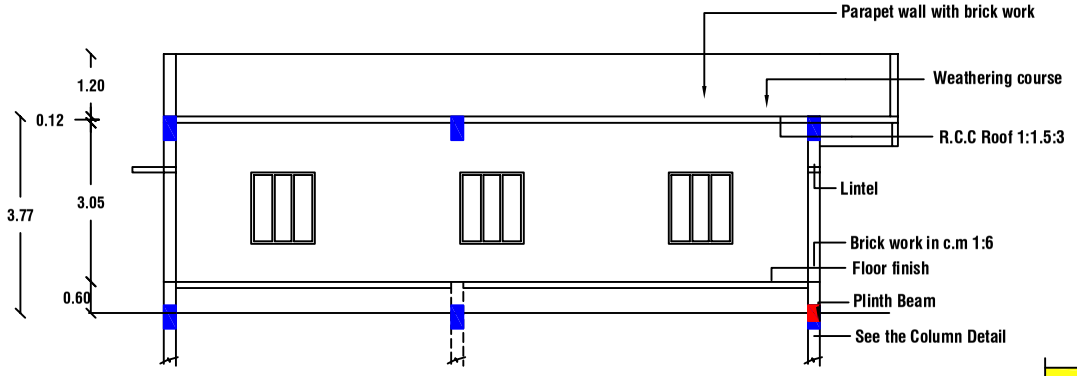

SECTION ON AB

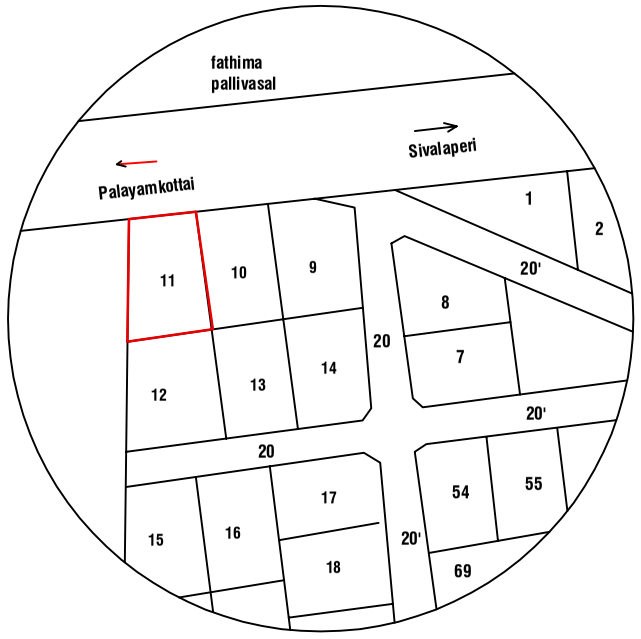

LAYOUT

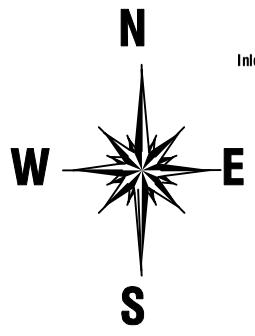

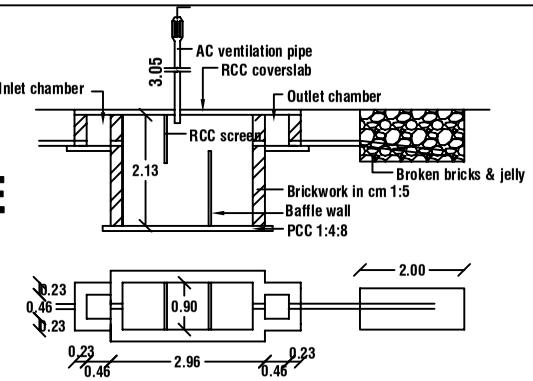

SEPTICTANK DETAILS

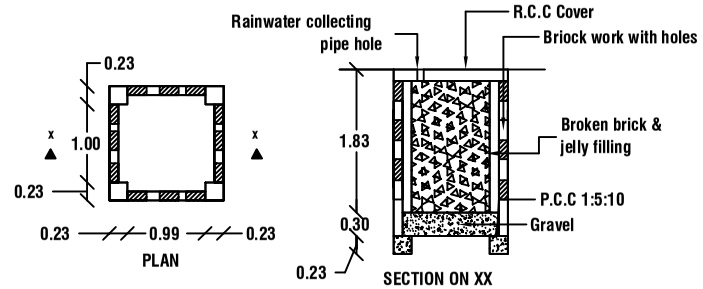

RAINWATER HARVEST WELL

COLOUR REFERENCE		TOTAL FLOOR AREA	
SITE		SITE AREA	< 2
EXISTING		150.86 / 248.54	< 2
PROPOSED		0.606	< 2.(
ROAD,STREET		HENCE OK	

PARKING CALCULATION FOR SHOP BUILDING

Floor area 100 Sq.m - One car
(1Car Space 5.0 x 2.50 m)

Building area GF = 150.86 Sq.m

Required - 1 Car space

Available - 1 Car space

Rule 35, Non-high rise building Parking Annixure -IV, Rule 38(4) & 39(8)

Tamilnadu Combined Development & Building Rules - 2019

Height of the building less then 7m, above 9 m width

Setback	Required	Available	0
Front	4.5 m	4.5 m	0
Side(east)	1.0 m	1.0 m	0
Side(west)	1.0 m	1.0 m	0
Rear	Nil	Nil	0
FSI	2.0	0.606	0
Car Park	1	1	0

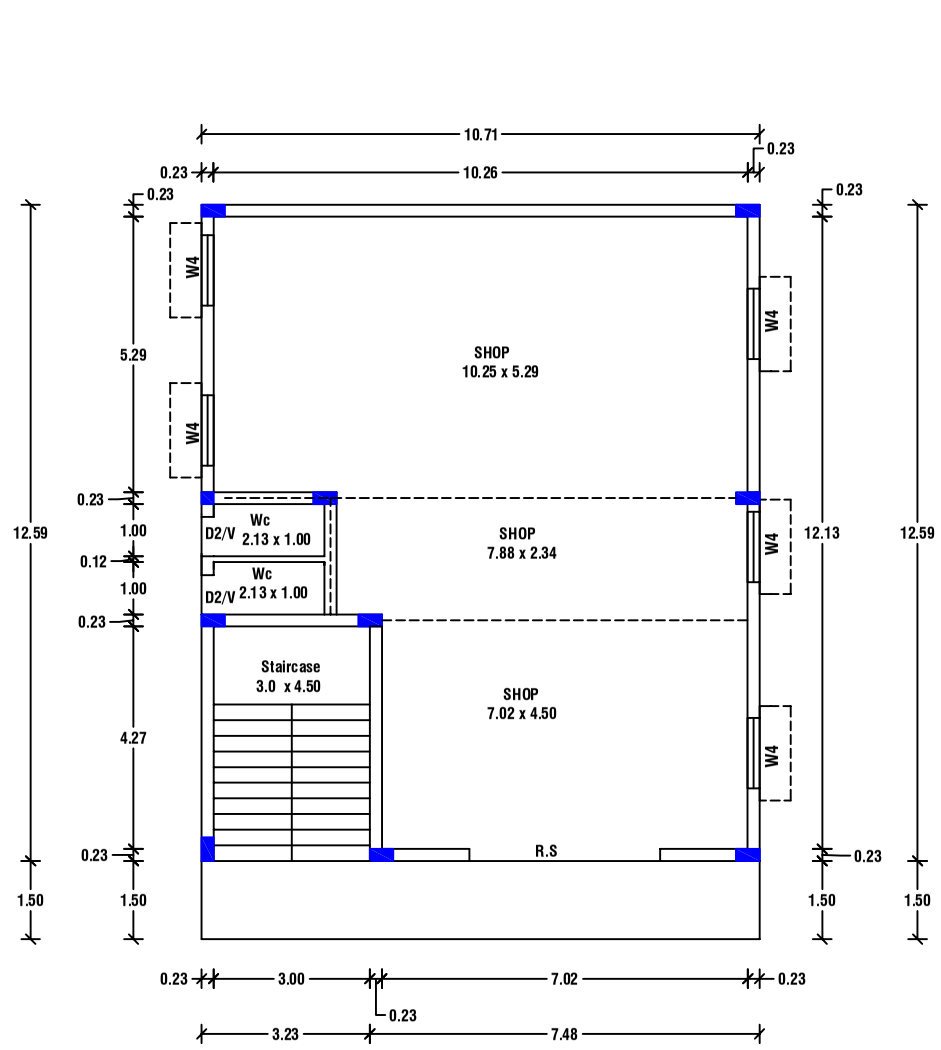

PLAN

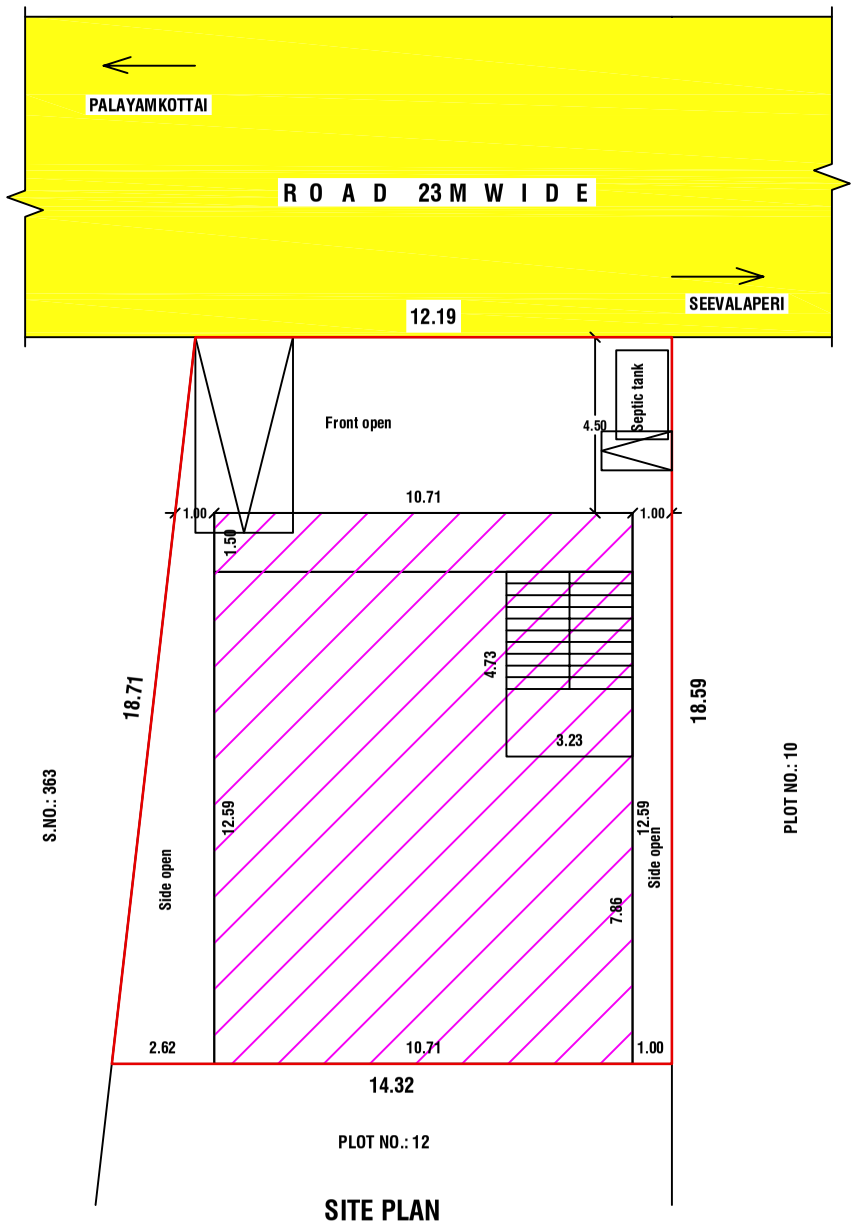

SITE PLAN

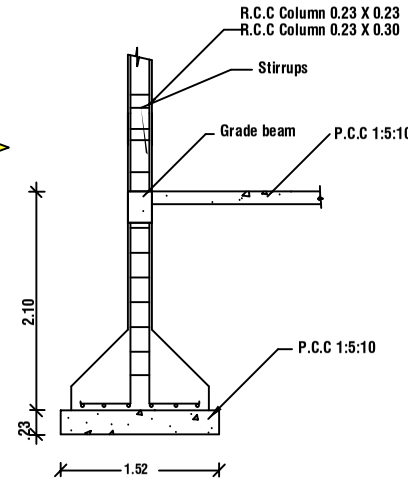

COLUMN DETAIL

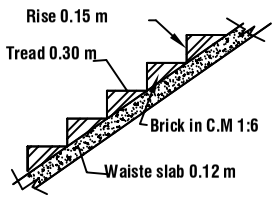

STAIR DETAILS

NOTE :-
All dimension are metre
Waste water to be used in garden.
Rain water Harvest well provided in site.
Exhaust fan provided in kitchen
Chimney to be provided over the kitchen
Cantilever open staircase provided
Solar system water tank to be provided.
'U' Traps provided in septictank
prevent curb breeding of mosquitoes.
EF - Exhaust fan proved

PLAN SHOWING THE PROPOSED CONSTRUCTION OF SHOP BUILDIN(BEARING PLOT NO.: 11, FATHIMA NAGAR ,S.NO.: 362/ 3 PART KEELANATAHM VILLAGE AND PANCHAYAT, PALAYAMKOTTA PANCHAYAT UNION, TIRUNELVELI DISTRICT.
SOLDOUT PLOT FRAME WORK NO.: 203
PLOT APPROVEL NO.: Na.Ka.En : AA6/ 3086 /2026 Dated 11/ 09/ 2026

AREA DETAILS	SQ.M	SQ.FT
APPLICANT SITE AREA	248.54	2675.25
PROPOSED GROUND FLOOR PLINTH AREA	150.86	1623.85
OPEN SF	B	1051.40

R.S	
D2	
W5	
W4	
W3	
V	

REFERENCE

Applicant

B.E., M.Sc (Valu.)
er - Grade - II
Reg.No. 146/LS/2019/0097-Tvl.Corp.
29, Sourashtra Pattu Pillayar Kovil Street,
Palayamkottai, Tirunelveli - 627002
E-mail : bemmanofficerks@gmail.com
Cell : 94431 72043
Registered Engineer

Do Rainwater harvest at house
Save the planet :
Plant a tree !
Get Rain water !!

shop2-09-26-castle
Sep. 23, 26
BEMMAN PLAN & 3D

THE LANDLENS SUITE

Eight ways to know a piece of land before you pay for it.

This report covers one part of the picture. These cover the rest, drawn from the same government records, for any property in Tamil Nadu.

LandLens One
Ask anything about a property and get an answer grounded in live government records, with the sources shown.
/landlens/one

Verify My Land
Every record check run on one property and returned as a single report.
/landlens/verify-my-land

Legal Opinion
An advocate's written opinion on the title, built on the records we pull for it.
/landlens

One Map
Every layer on one map: the parcel, its boundary, zoning, water bodies and what sits around it.
/landlens/one/map

PriceMap
What land actually changed hands for around this plot, taken from the registered deeds.
/landlens/pricemap

Build Scope
What you are allowed to build here: floor space, height, coverage and setbacks.
/landlens/build-scope

Property Tracker
Watch a property and hear about it when something new is registered against it.
/landlens/property-tracker

Deal Room
Run the transaction in one place: documents, stamping, signatures and the parties.
/landlens/deal-room

FREE TOOLS · NO ACCOUNT NEEDED

Twenty-four checks you can run yourself, at no cost.

Records and verification

The registers themselves, read for you.

- Encumbrance Certificate
- Patta and Chitta
- Field Measurement Sketch
- EC Analyzer
- Bank charge check
- Court case search
- Seller background check
- Approval check by survey

Value and duty

What it is worth and what it costs to register.

- Guideline value by street
- Guideline value by survey
- Stamp duty and registration fees
- Capital gains
- Floor space index
- Area unit converter

Zoning and land use

What the plan says can happen on this land.

- Land use zone finder
- CMDA land use check
- Coastal regulation zone
- Master plan check
- Water bodies finder
- Airport height clearance

Registers and directories

Who holds it, and which office keeps the record.

- Find your registering office
- Temple property check
- Waqf property check
- RERA register

Every free tool
/tools

Services we run for you
/services

The LandLens suite
/landlens/one

Verified RealEstate™

Every claim in this document traces back to a government record.

- Legal opinions, due diligence and title verification
- Building plan, layout and sub-division approvals
- Completion and occupancy certificates, regularisation
- Escrow, negotiation and NRI property management
- Land survey, soil testing, architecture and construction

Verified RealEstate
3/350/2 Mettukuppam,
OMR Thoraipakkam,
Chennai 600 097, India
hello@verified.realestate
+91 9996 12 9996

Prepared from the registers named on the page each finding sits on. Where a register could not be read, this document says so in its place rather than leaving the gap to be read as a clean result.